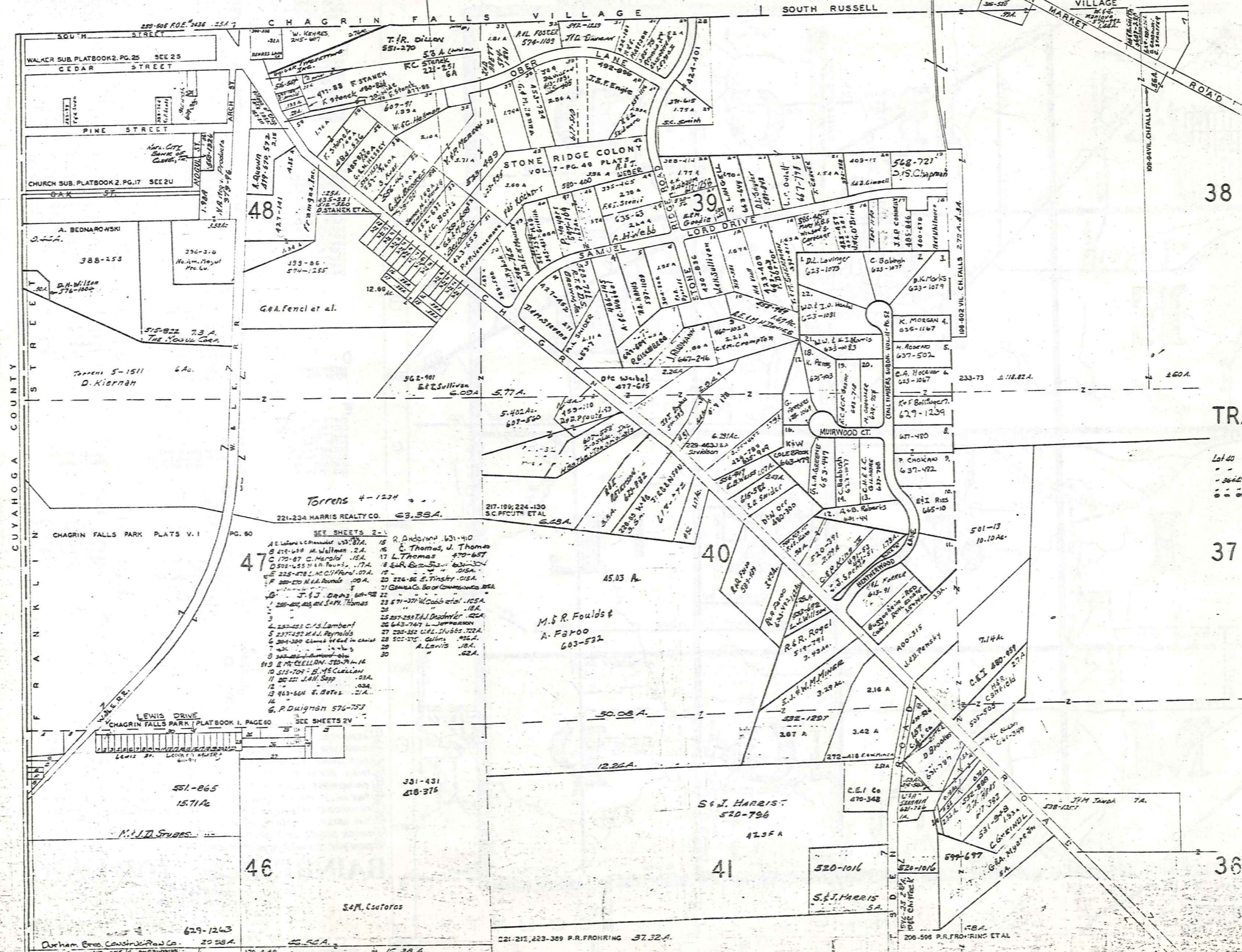


- 1. 625-236 222 Rogers 557-1522 R. Stanger
- 2. 245-150 O. Smith
- 3. 245-151 10 Smith 15 25-275 75'
- 4. 382-117 PL. LUCSEI
- 5. 854-780 J. P. Wallis 571-1004
- 6. E. Pomias 661-1197
- 7. 512-277 R.H.H. Bagg
- 8. 512-277 R.H.H. Bagg
- 9. 512-277 R.H.H. Bagg
- 10. 512-277 R.H.H. Bagg
- 11. 512-277 R.H.H. Bagg
- 12. 512-277 R.H.H. Bagg
- 13. 512-277 R.H.H. Bagg
- 14. 512-277 R.H.H. Bagg
- 15. 512-277 R.H.H. Bagg
- 16. 512-277 R.H.H. Bagg
- 17. 512-277 R.H.H. Bagg
- 18. 512-277 R.H.H. Bagg
- 19. 512-277 R.H.H. Bagg
- 20. 512-277 R.H.H. Bagg



38

SCALE 1"=200'
JAN. 1, 1980

TRACT ONE

- Lot 40 51 E.R.M. Wolfe: 550-297
- 52 C.A.T. Genske: 255-258
- 364 53 C.A.E. Blazek: 290-511, 512
- 55 E.C.P. Blazek: 291-120

37

A	B	C	D
E	F	G	H
I	J	K	L
M	N	O	P

BRIDGE A

23

OHIO 308



SCALE 1"=300'
JAN. 1, 1980

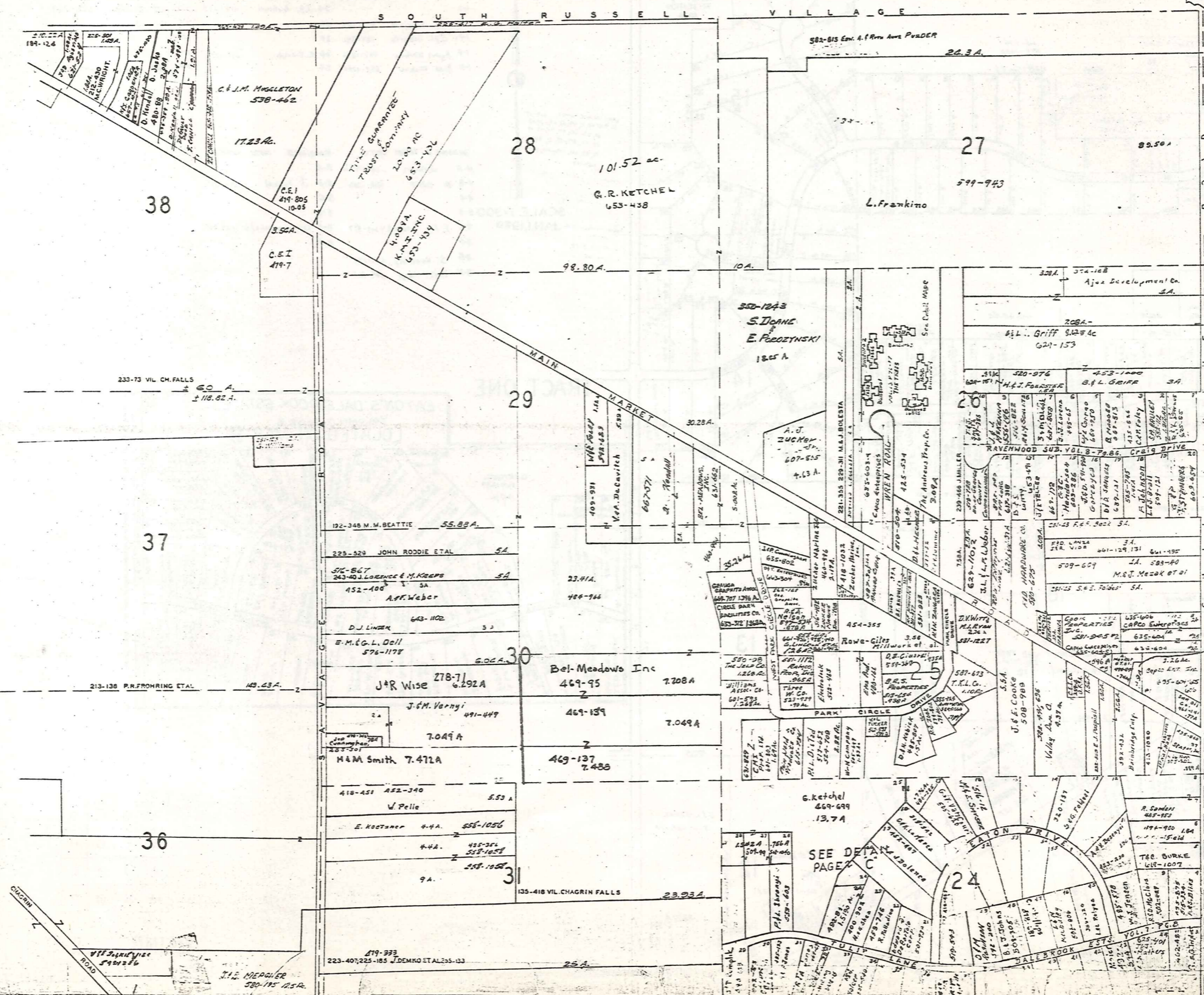
TRACT ONE

CITY OF CLEVELAND
S.W. 1/4 Sec. 24
553-863

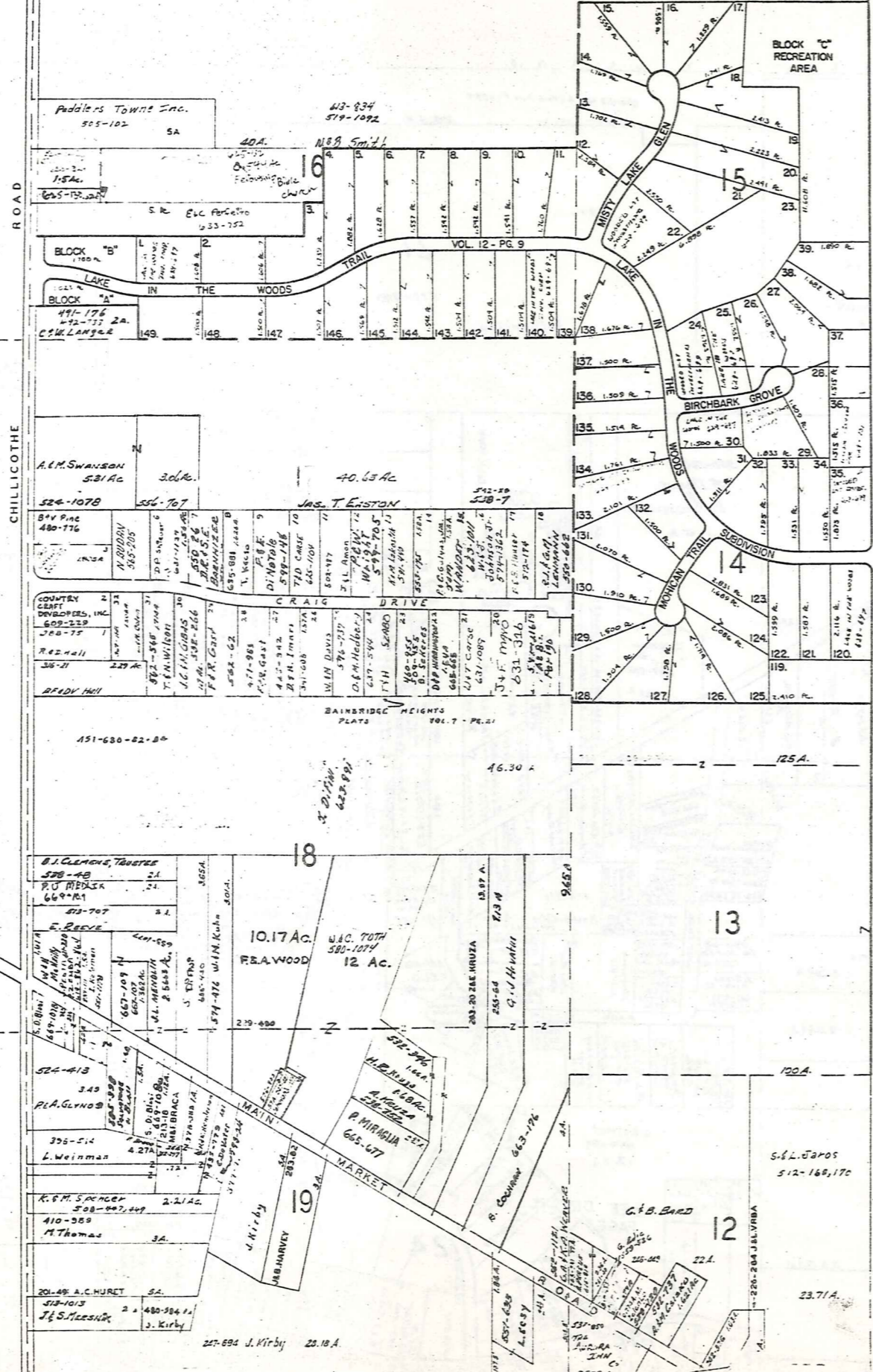
US 422

A	B	C	D
E	F	G	H
I	J	K	L
M	N	O	P

BAINBRIDGE-B
24



SOUTH RUSSELL VILLAGE



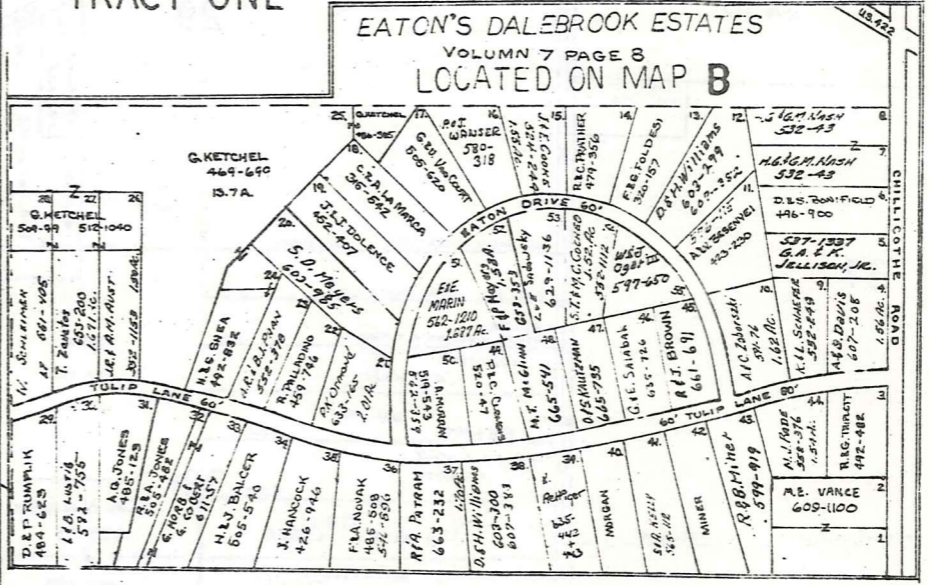
THE TREES CONDOMINIUM SEE MAP B VOL 13 - P 76-77

BUILDING 1 - 16555	UNIT 1	BUILDING 2 - 16545	UNIT 2	BUILDING 3 - 16575	UNIT 3			
1-A	J. Buchagen	667-1323	2-A	3-A	RJK JACKS	667-1237		
1-B	Lfe May	667-1090	2-B	M. AREA f O. Waynes	667-85	3-B	M.K. STONER	667-508
1-C	FIP Zikert	666-609	2-C	R. Rowland	667-36	3-C	JF MAURER	667-987
1-D			2-D	J.A. Gallucci	667-035	3-D	Mrs. BONNER	667-759
1-E	L. Atchison	667-728	2-E			3-E	Mrs. DiGiovanni	667-16
1-F	JFL Roberts	667-241	2-F			3-F		
1-G	Agnes Dlubac	667-1296	2-G	C. Rudolph	667-1256	3-G		
1-H	Rose Dlubac	667-1297	2-H			3-H	Paul Ramsey	667-1104

SCALE 1"=300'-0"
JAN. 1, 1980

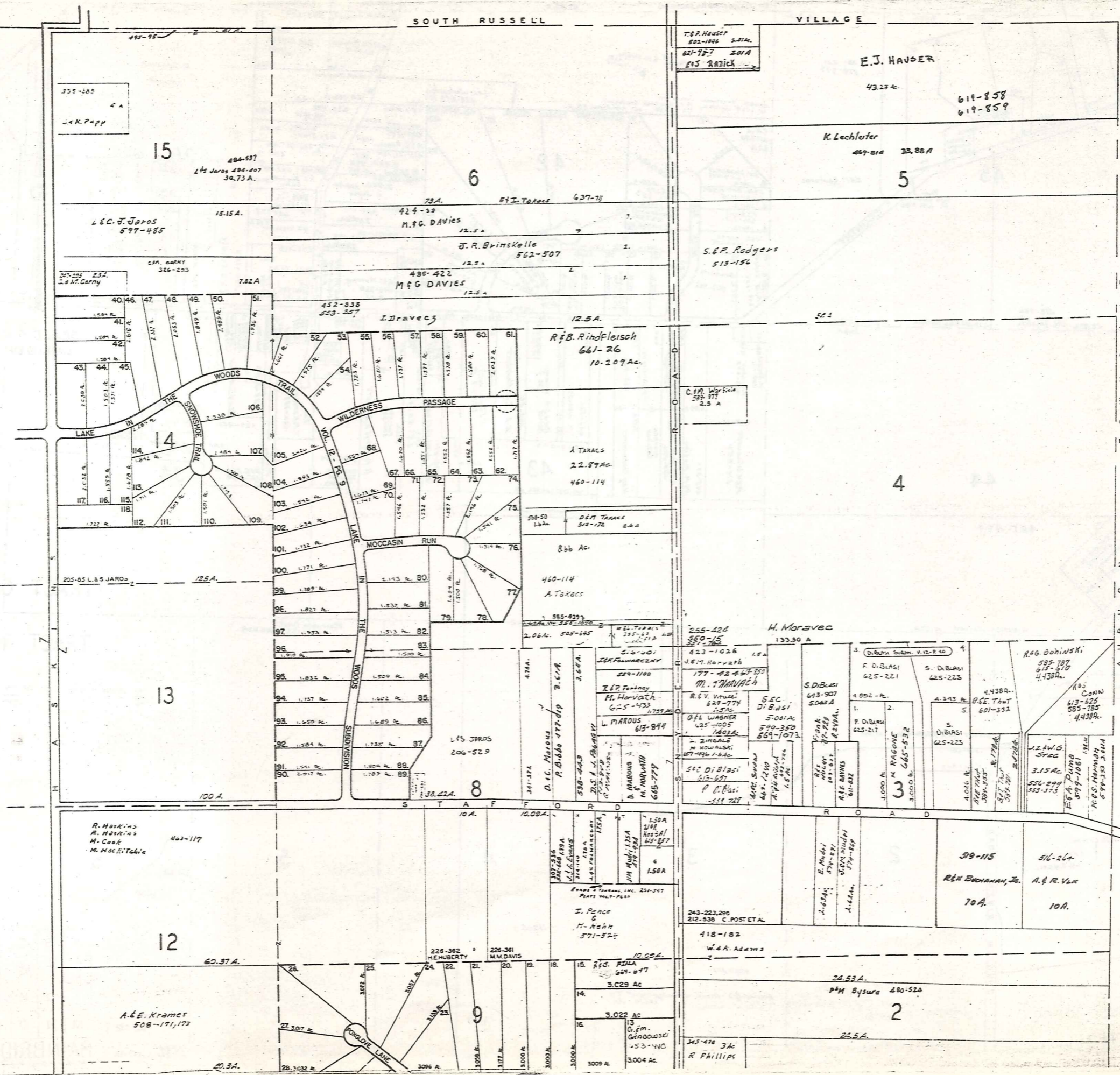
BUILDING 4 - 16585	UNIT 4	BUILDING 5 - 16595	UNIT 5		
4-A	J. Morris	667-431	5-A		
4-B	M. Cahill	667-1253	5-B	J. Faubel	667-327
4-C			5-C		
4-D			5-D		
4-E	E. A. DOONEY	667-927	5-E	RFD UNDERWOOD	667-369
4-F			5-F		
4-G	S. Kennedy	667-240			
4-H	H. L. HALL	667-760			

TRACT ONE



A	B	C	D
E	F	G	H
I	J	K	L
M	N	O	P

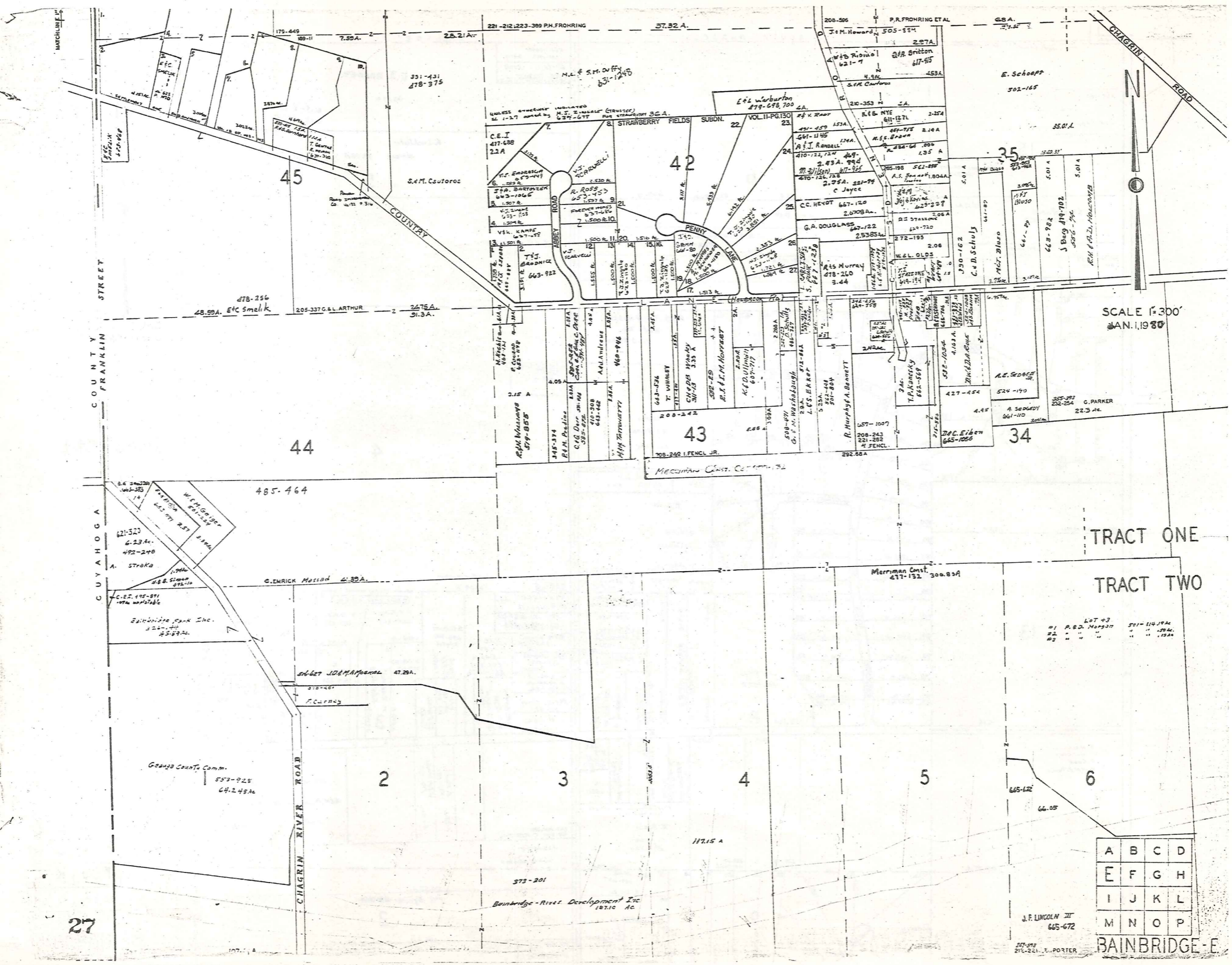
BAINBRIDGE - C



N
SCALE 1"=300'
JAN. 1, 1938

TRACT ONE

A	B	C	D
E	F	G	H
I	J	K	L
M	N	O	P



SCALE 1"=300'
 JAN. 1, 1930

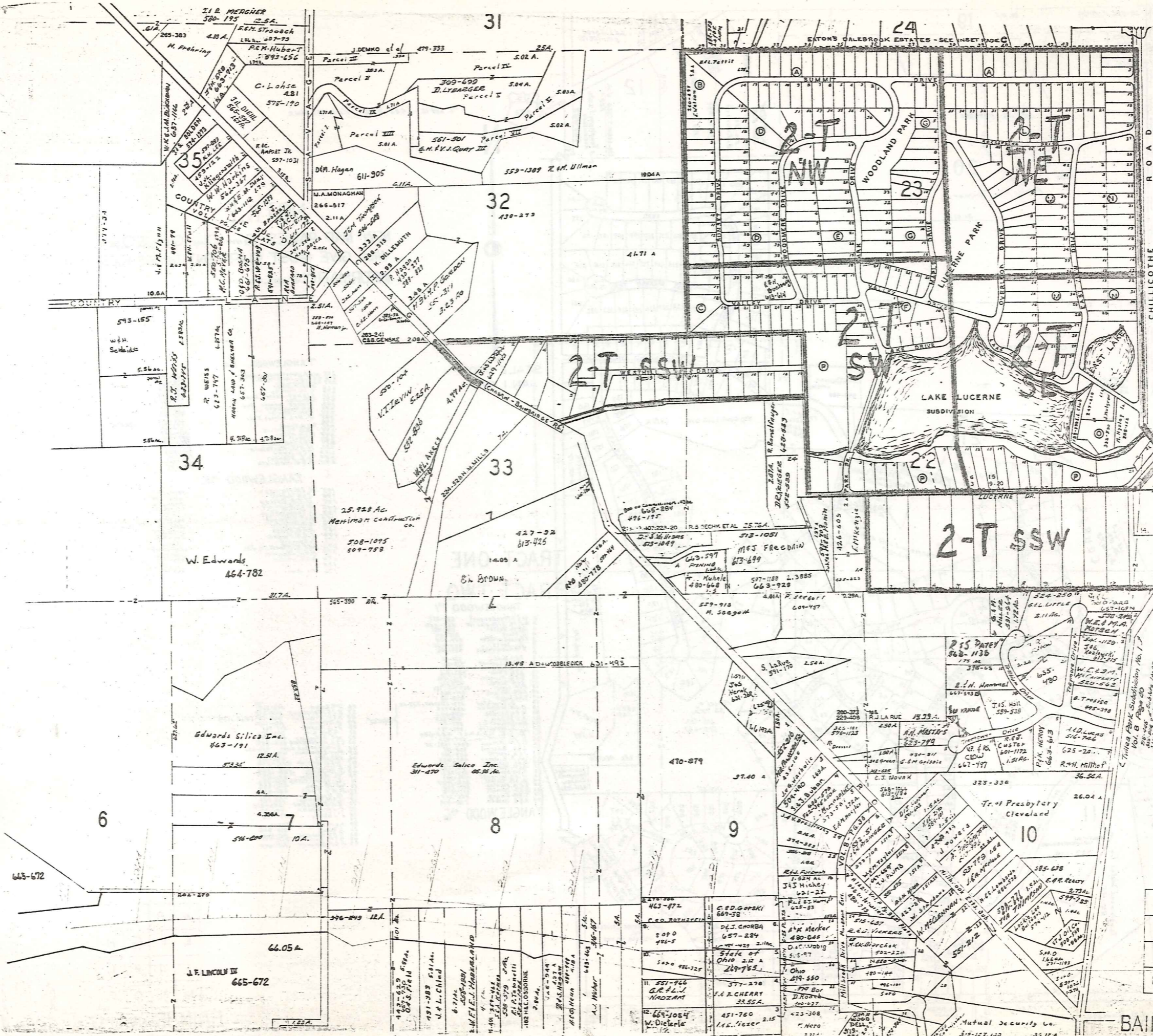
TRACT ONE
 TRACT TWO

LOT 43
 #1 P. & D. MARYOTT 501-114.19 Ac.
 #2 " " " " " " 179 Ac.
 #3 " " " " " " 122 Ac.

A	B	C	D
E	F	G	H
I	J	K	L
M	N	O	P

J. F. LINCOLN III
 665-672

BAINBRIDGE-E



MATCH LINE

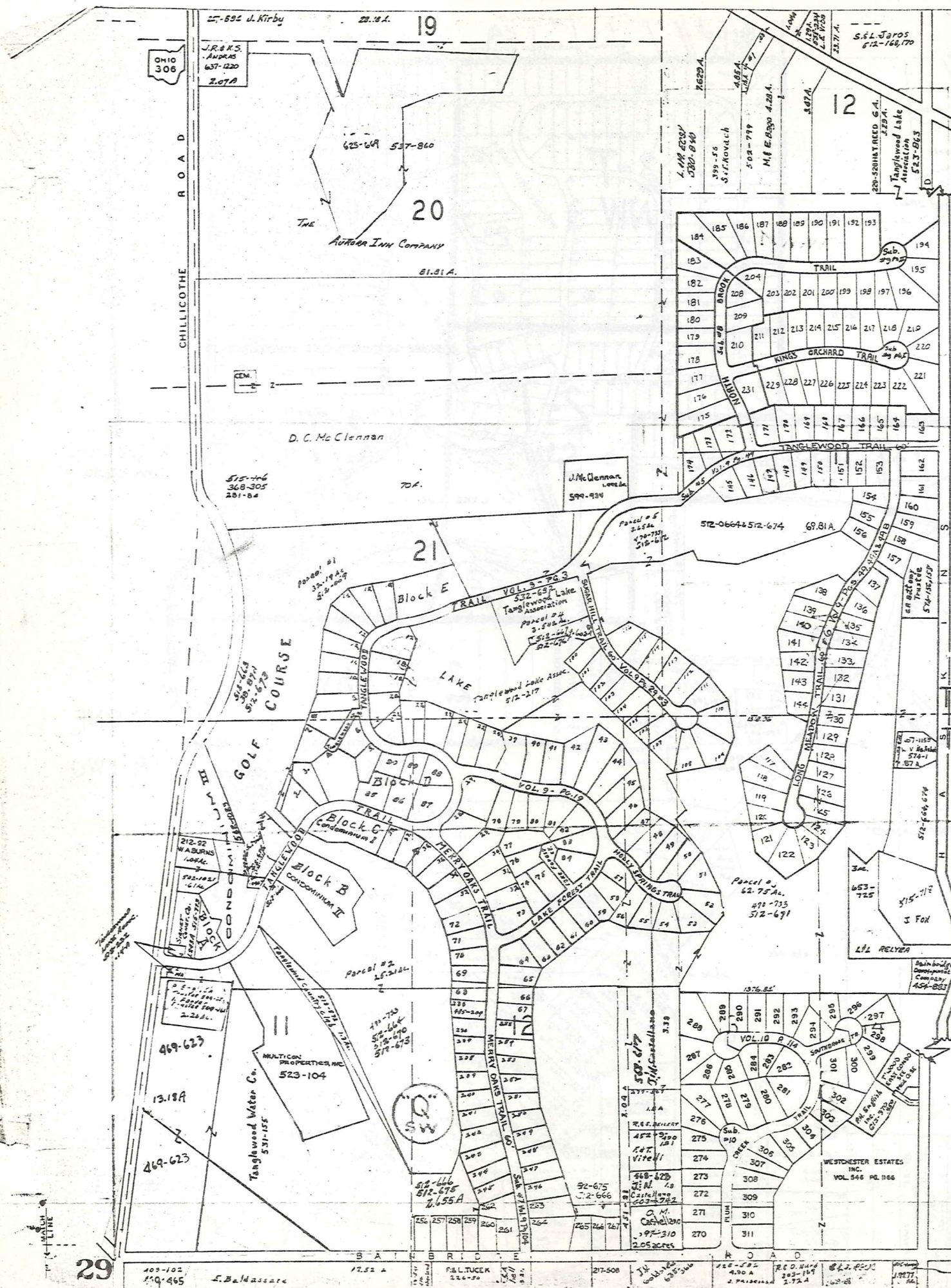


SCALE 1"=300'
JAN 1, 1930

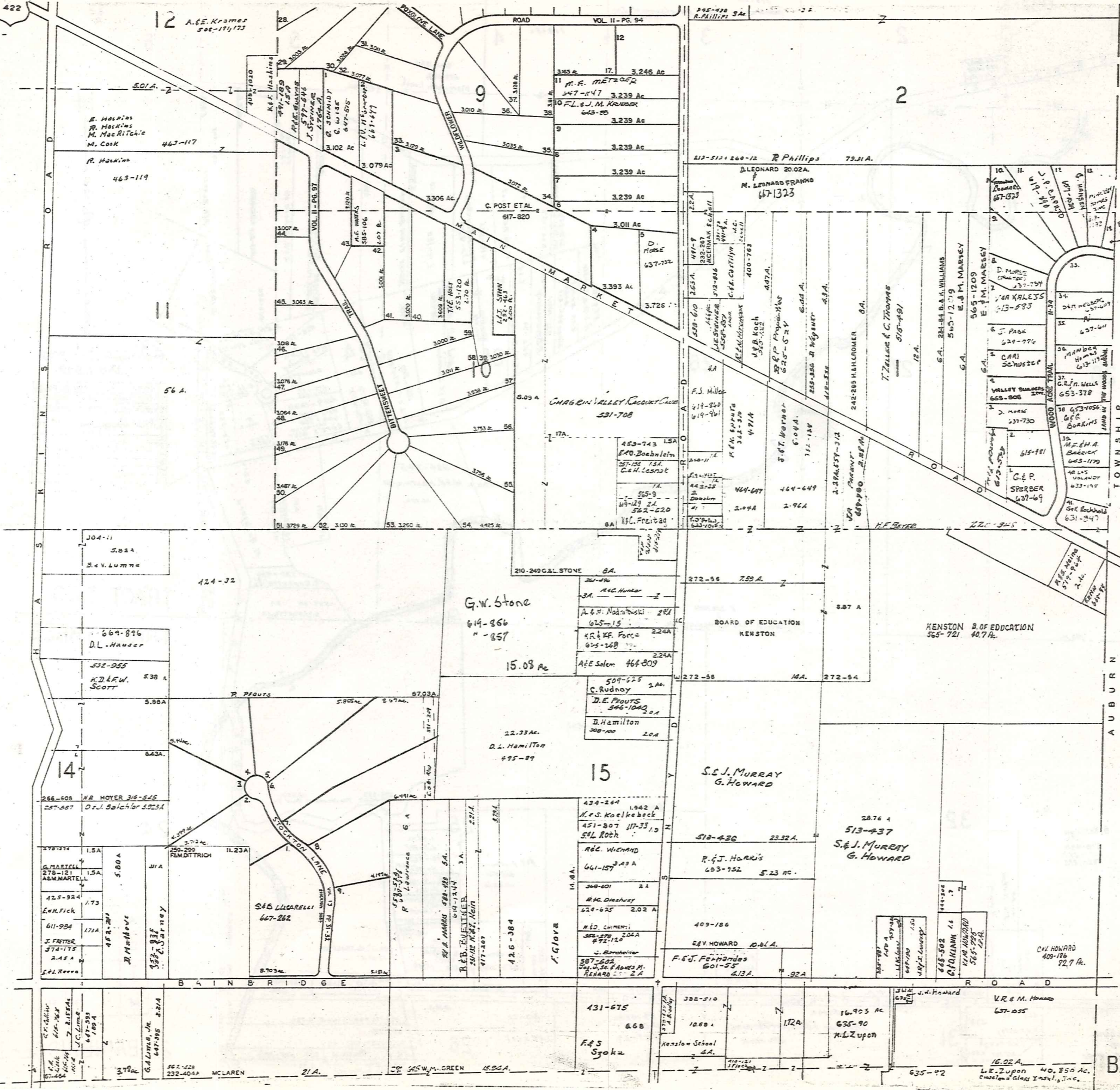
TR. ONE
TR. TWO

A	B	C	D
E	F	G	H
I	J	K	L
M	N	O	P

BAINBRIDGE - F



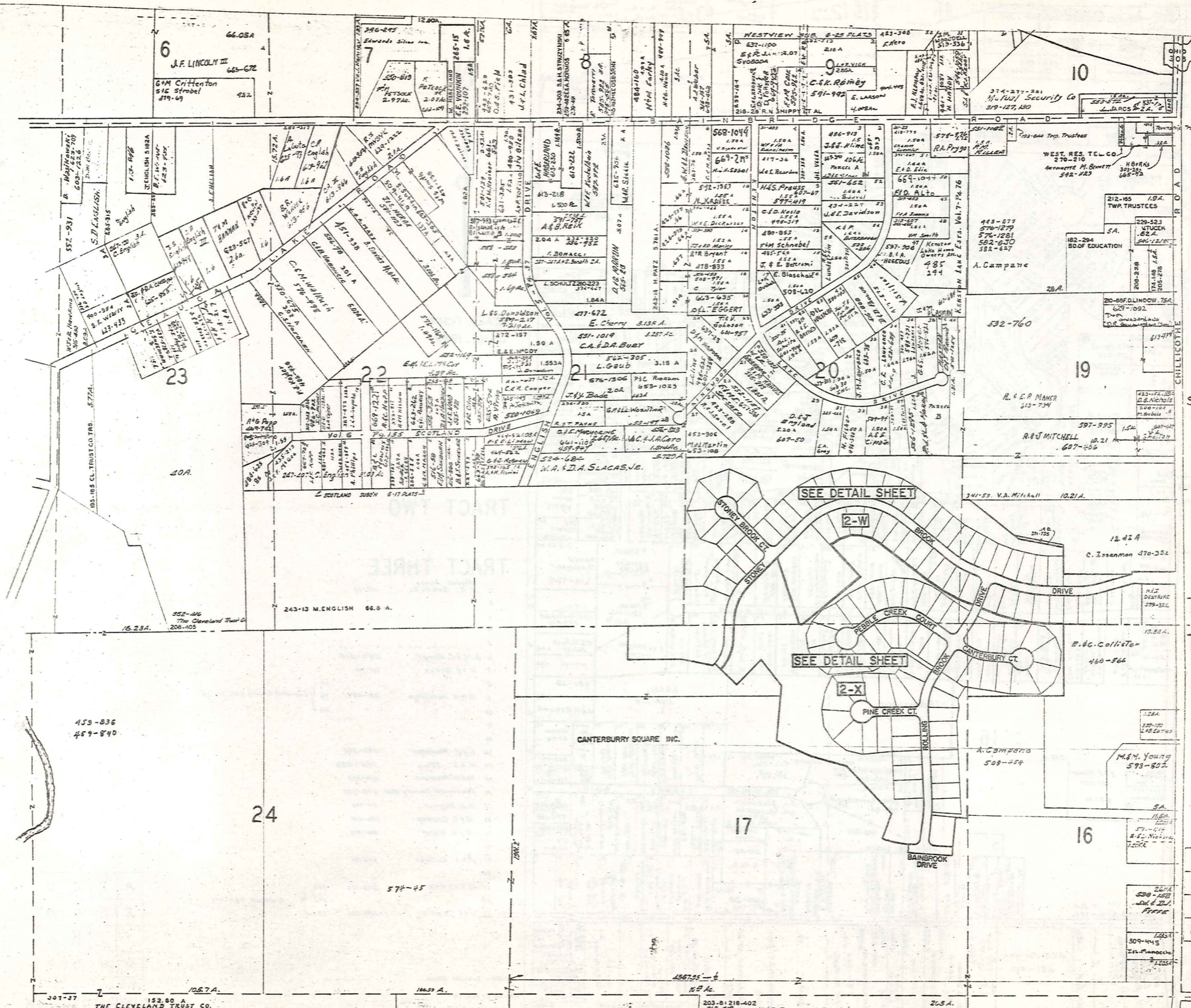
422



SCALE 1"=300'
JAN 1, 1930

TRACT ONE
TRACT TWO

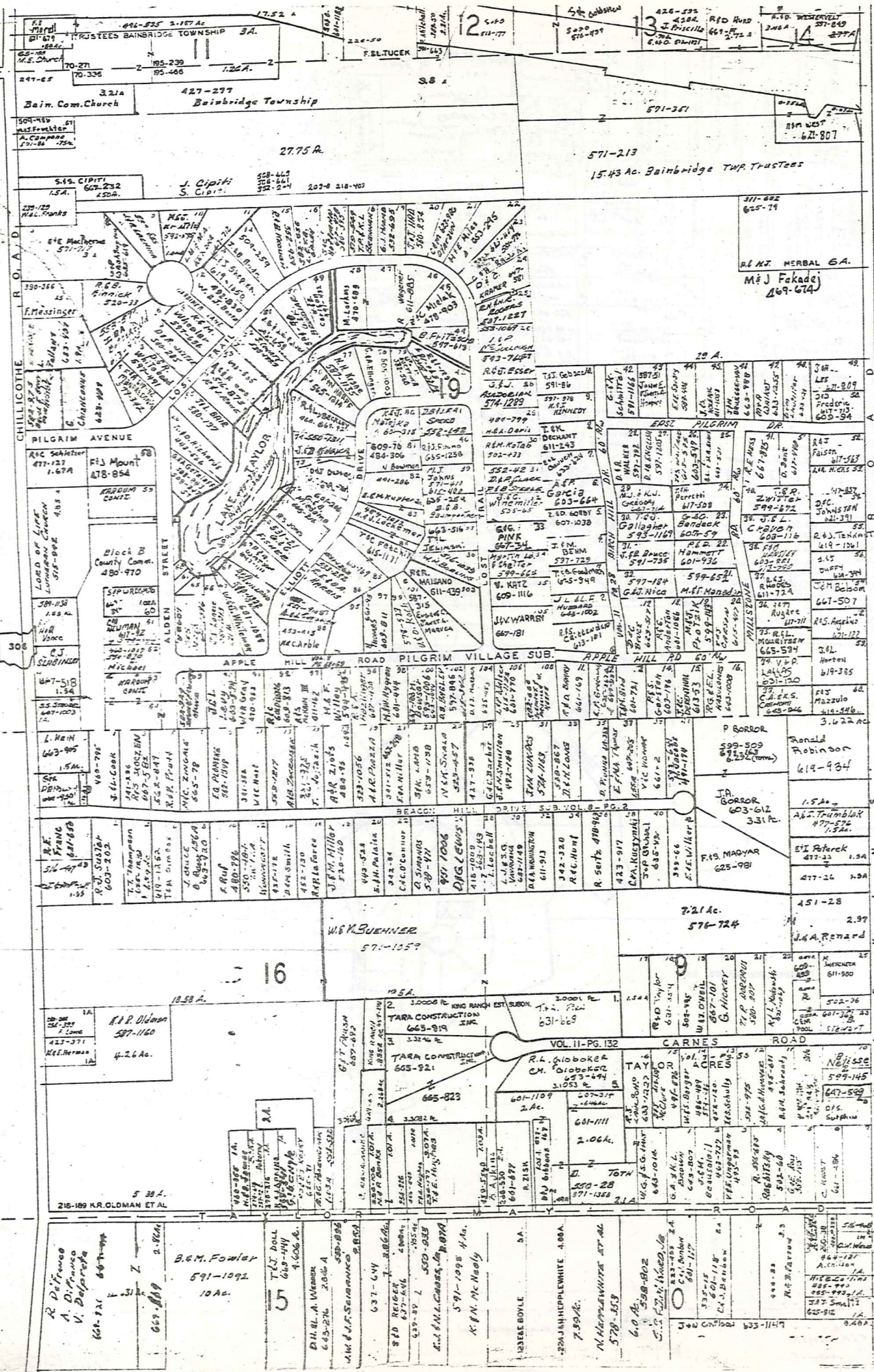
A	B	C	D
E	F	G	H
I	J	K	L
M	N	O	P



SCALE 1"=300'
JAN. 1, 1980

TR. TWO
TR. THREE

A	B	C	D
E	F	G	H
I	J	K	L
M	N	O	P



SCALE 1"=300'
JAN. 1, 1980

TRACT TWO

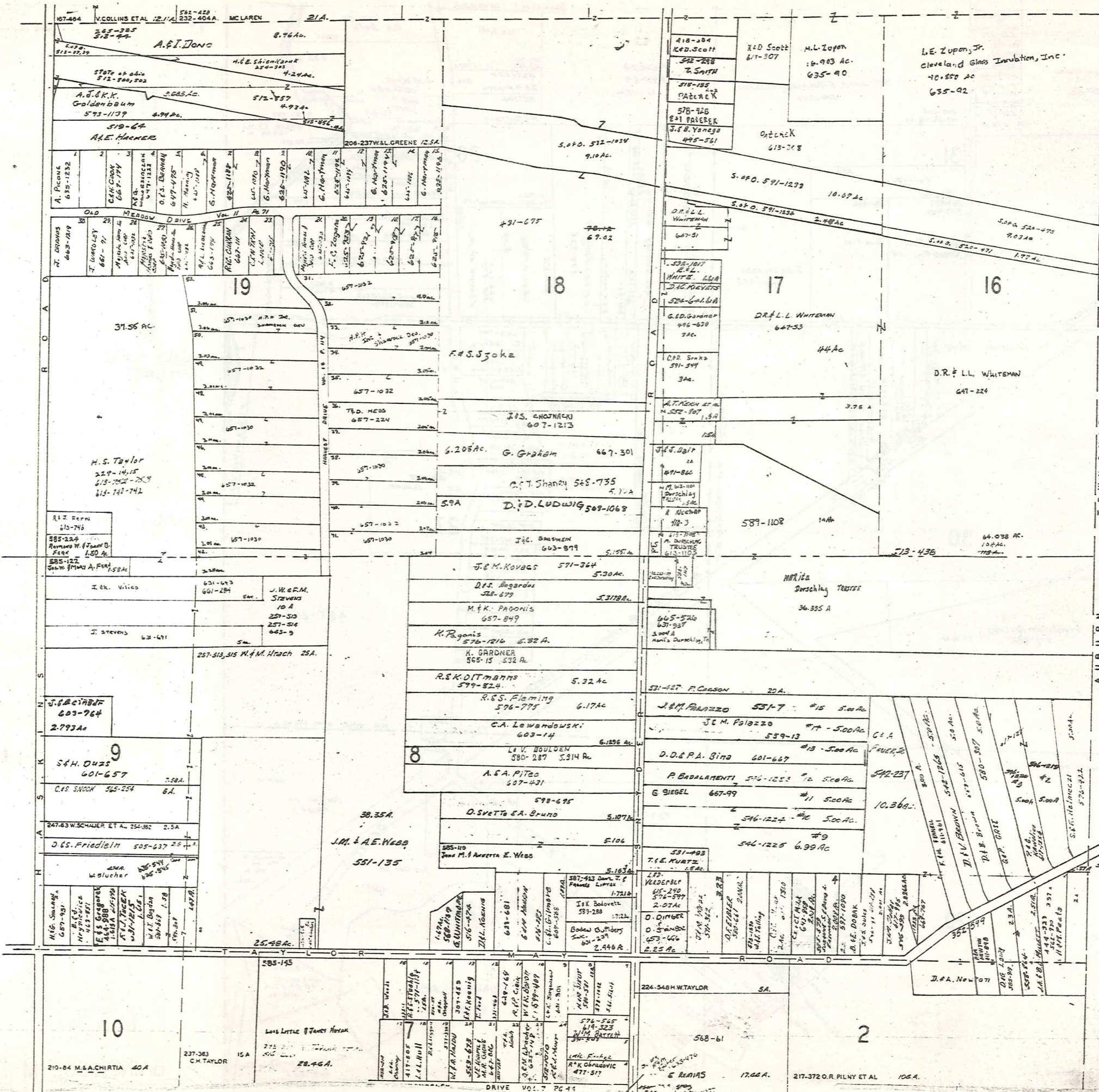
TRACT THREE

- 1 Taylor Acres
J.A. Svoboda 332-36
- 2
- 3
- 4
- 5
- 6 R.M. & C. KONST 550-315
- 7 H. & V. Baker 351-104
- 8
- 9 A.R. Hutchings 351-357
- 10
- 11
- 12
- 13 L.H. Portman 356-501
- 14 W.H.L. Ney 345-486
- 15 D.H. Parrish 384-292
- 16 Eastwood County Est. 396-420
- 17 R.A. Newton 331-203
- 18 H.C. Cranley 356-414
- 19 R.C. Pope 361-214
- 20
- 21 J.C. Zoller 346-80
- 22
- 23 B. Carnes 342-117
- 24
- 25 W.C. Tenner 380-256

A	B	C	D
E	F	G	H
I	J	K	L
M	N	O	P

224-492 E. SKODA 260-16
224-491 C.F. ZUELCH

BAINBRIDGE-K



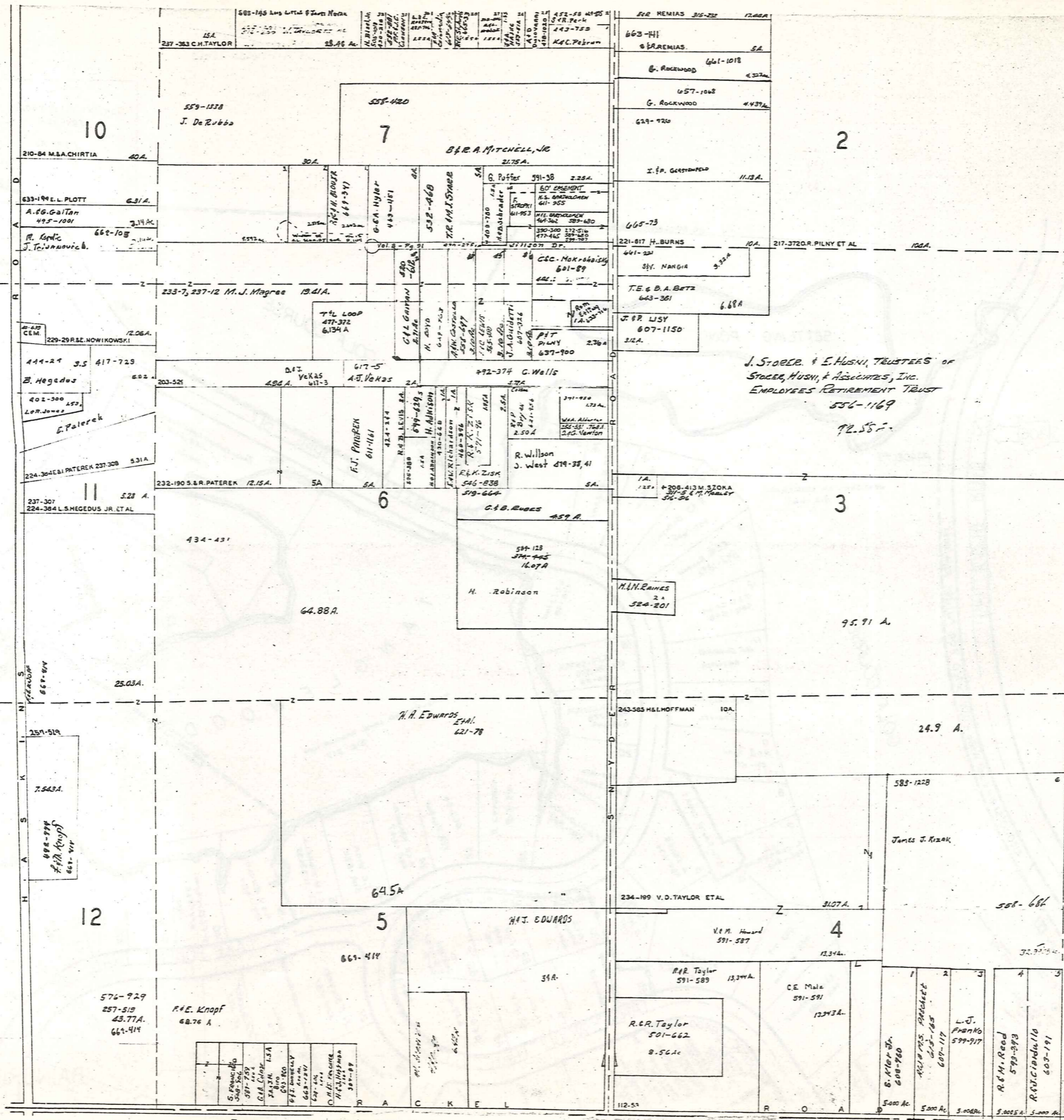
N
 SCALE 1"=300'
 JAN. 1, 1980

TRACT TWO
 TRACT THREE

A	B	C	D
E	F	G	H
I	J	K	L
M	N	O	P

MATCH LINE

MATCH LINE



SCALE 1"=300'
JAN. 1, 1900

AUBURN TOWNSHIP

TRACT THREE

A	B	C	D
E	F	G	H
I	J	K	L
M	N	O	P

Jan Lee McClellan
599-934
1.992 Ac.

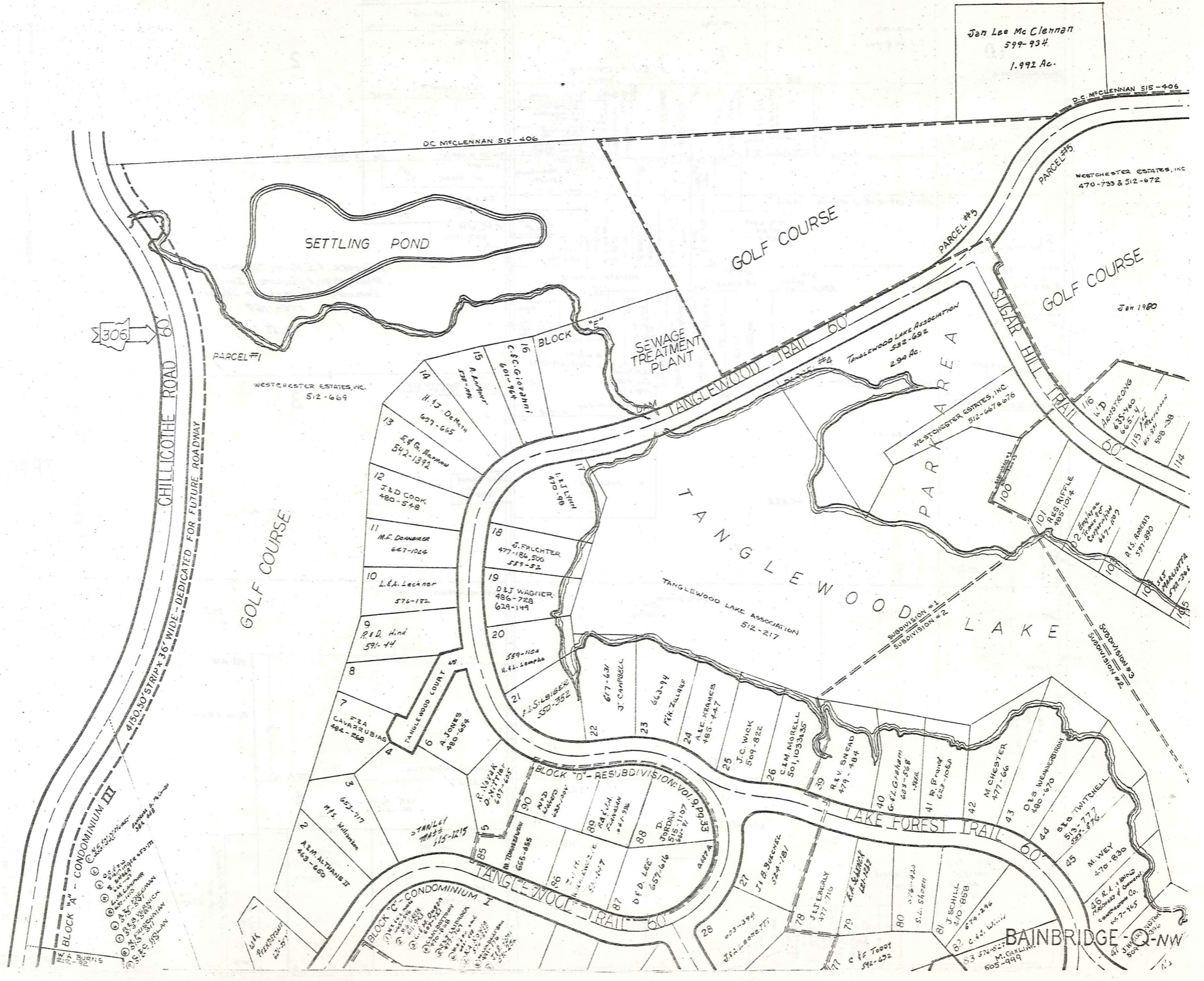
D.C. McLENNAN 515-406

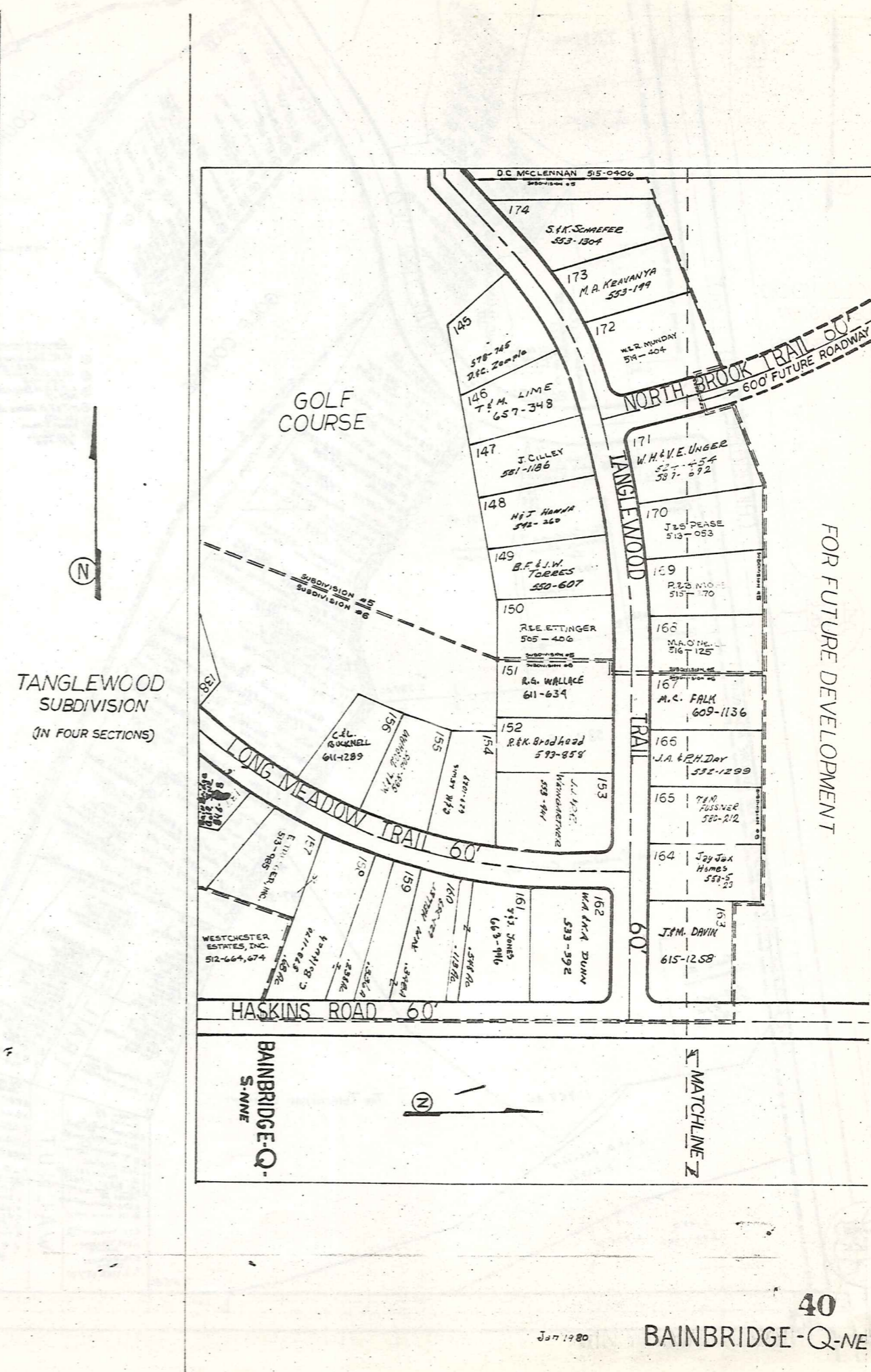
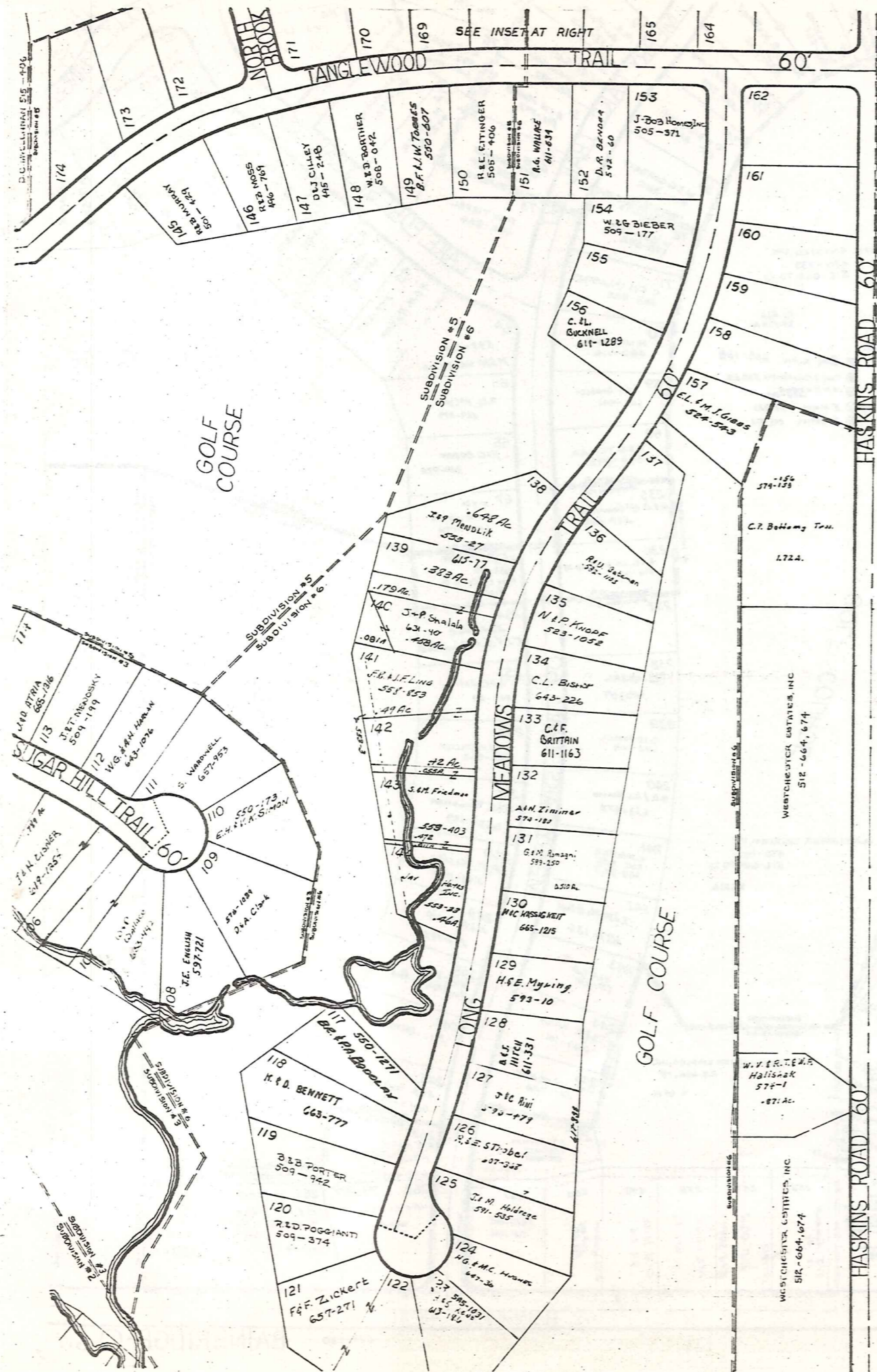
WESTCHESTER ESTATES, INC.
470-733 & 512-672

Jan 1980



TANGLEWOOD
SUBDIVISION
(IN FOUR SECTIONS)

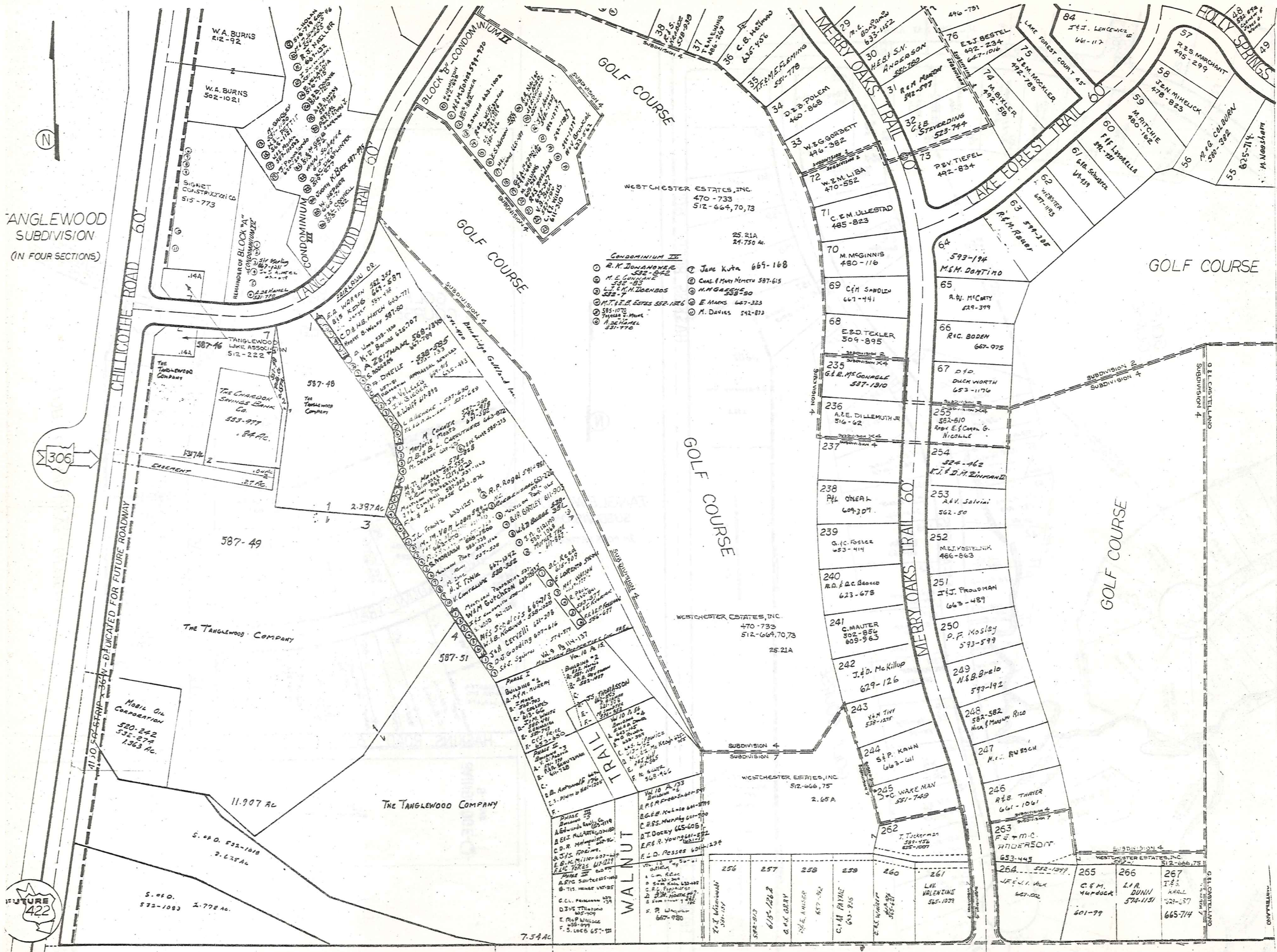




FOR FUTURE DEVELOPMENT

ANGLEWOOD SUBDIVISION (IN FOUR SECTIONS)

FUTURE 422



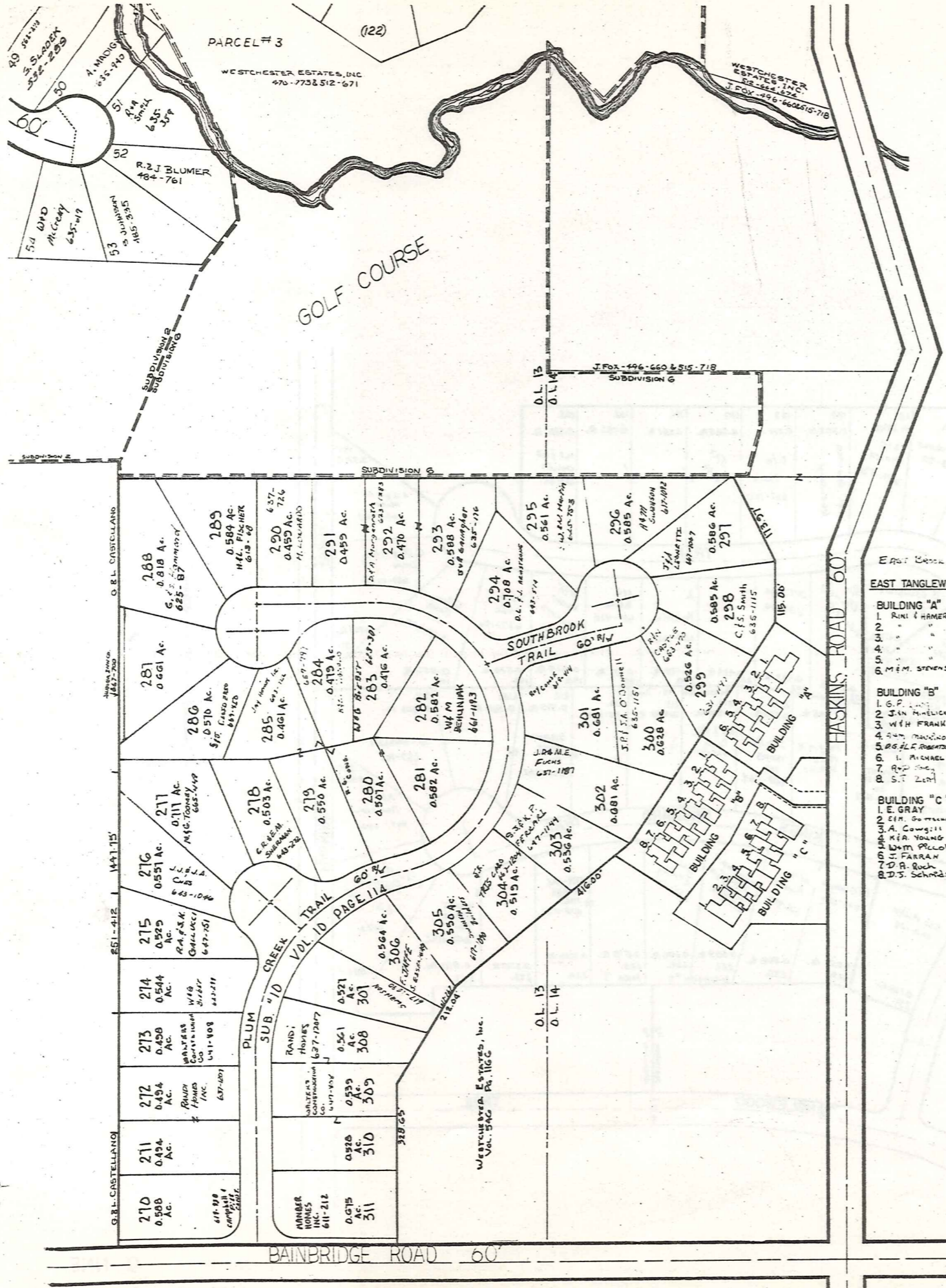
- CONDOMINIUM III**
- ① R.K. DONOVANER 532-542
 - ② M.E. CONNOR 532-55
 - ③ J. H. H. DOENBOS 532-7
 - ④ M.T. & E. ESTES 532-1326
 - ⑤ J. DE HANDEL 531-770
 - ⑥ JANE KITA 669-168
 - ⑦ CHAS. & MARY MEMERY 587-615
 - ⑧ M.H. GASS 532-20
 - ⑨ E. HARRIS 667-323
 - ⑩ M. DAVIES 542-873

WESTCHESTER ESTATES, INC.
470-733
512-664, 70, 73
25.21A
24, 750 AC.

WESTCHESTER ESTATES, INC.
470-733
512-664, 70, 73
25.21A
2.65A

WESTCHESTER ESTATES, INC.
470-733
512-664, 70, 73
25.21A
2.65A

WESTCHESTER ESTATES, INC.
470-733
512-664, 70, 73
25.21A
2.65A

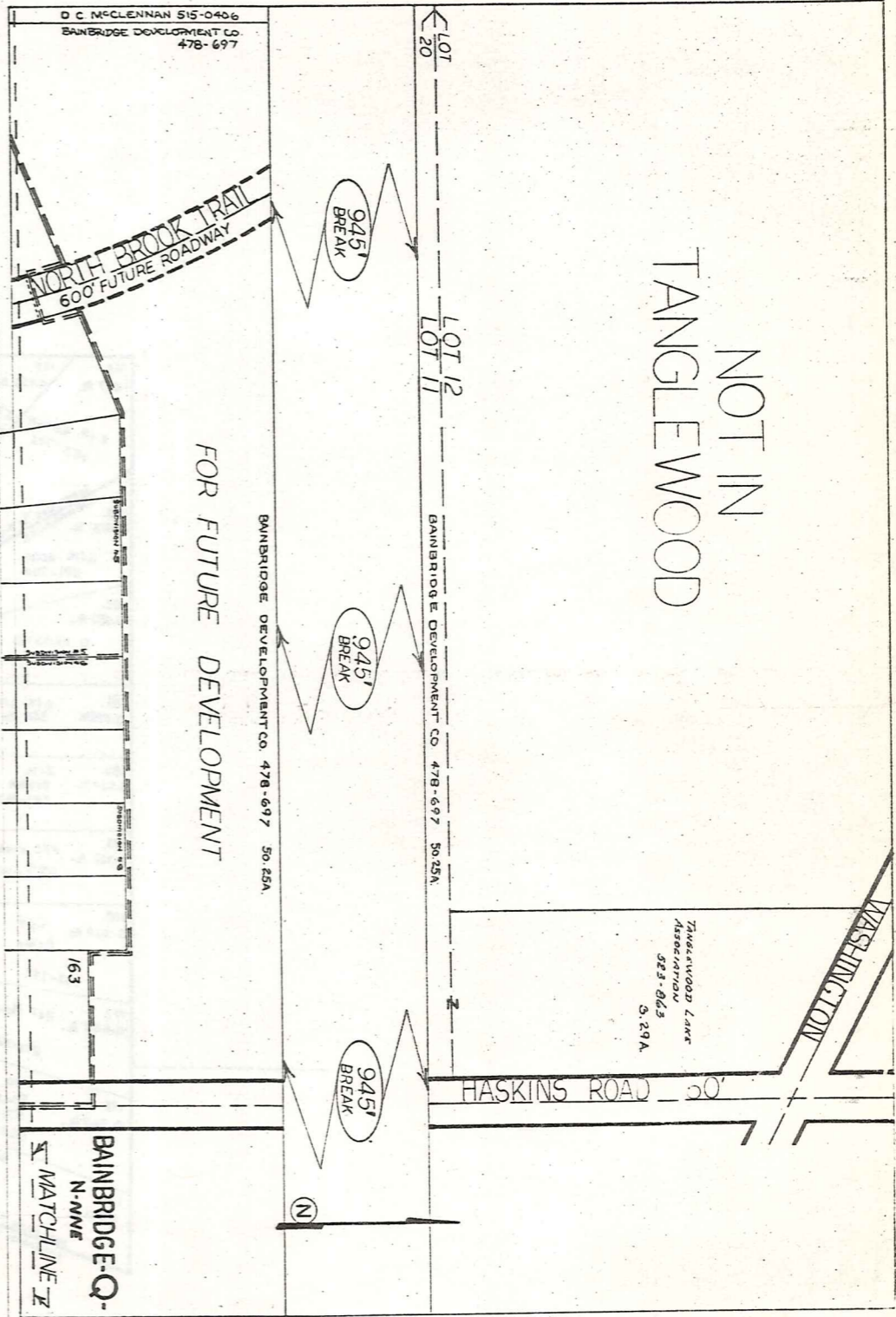


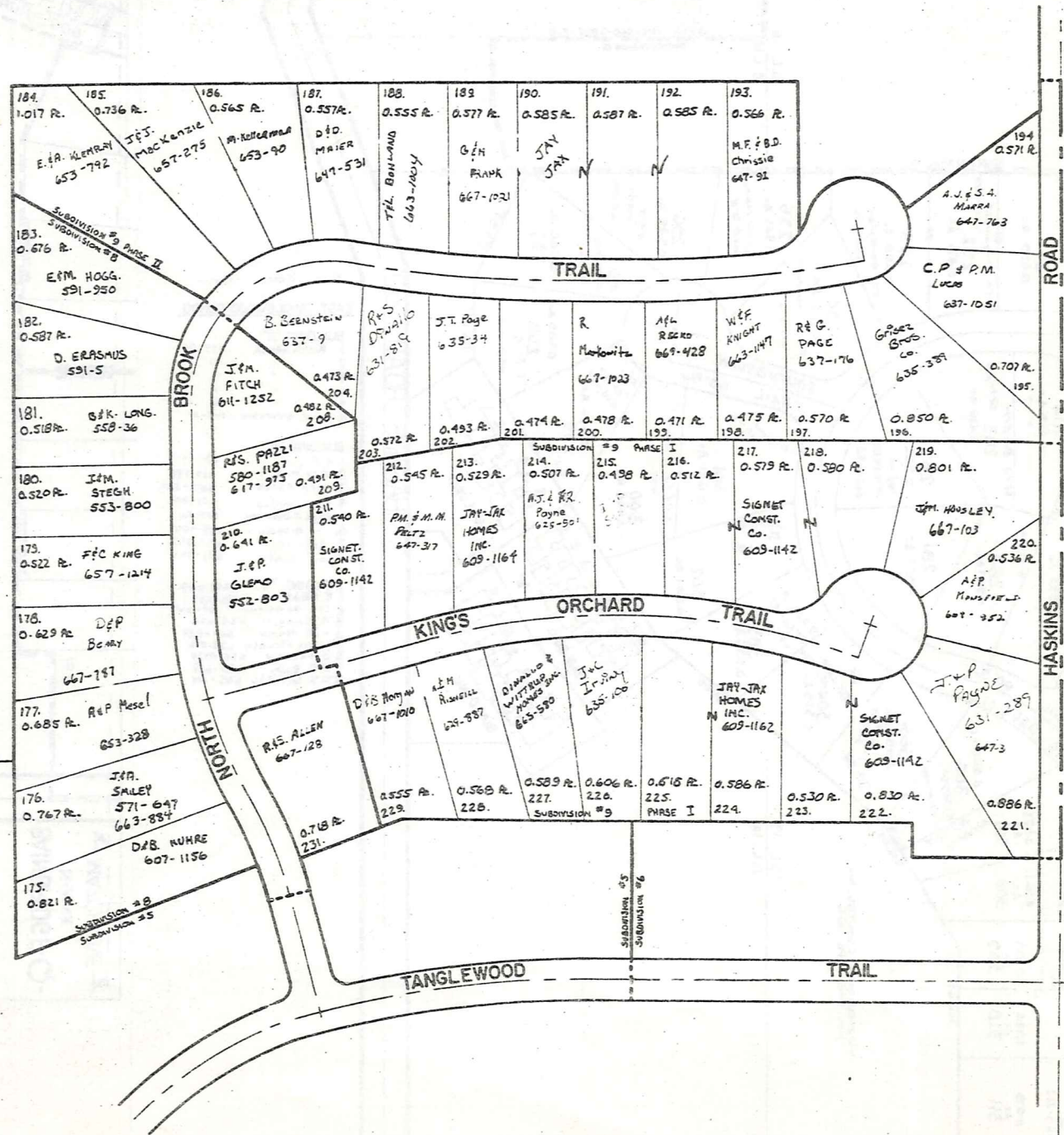
EAST TANGLEWOOD CONDO.

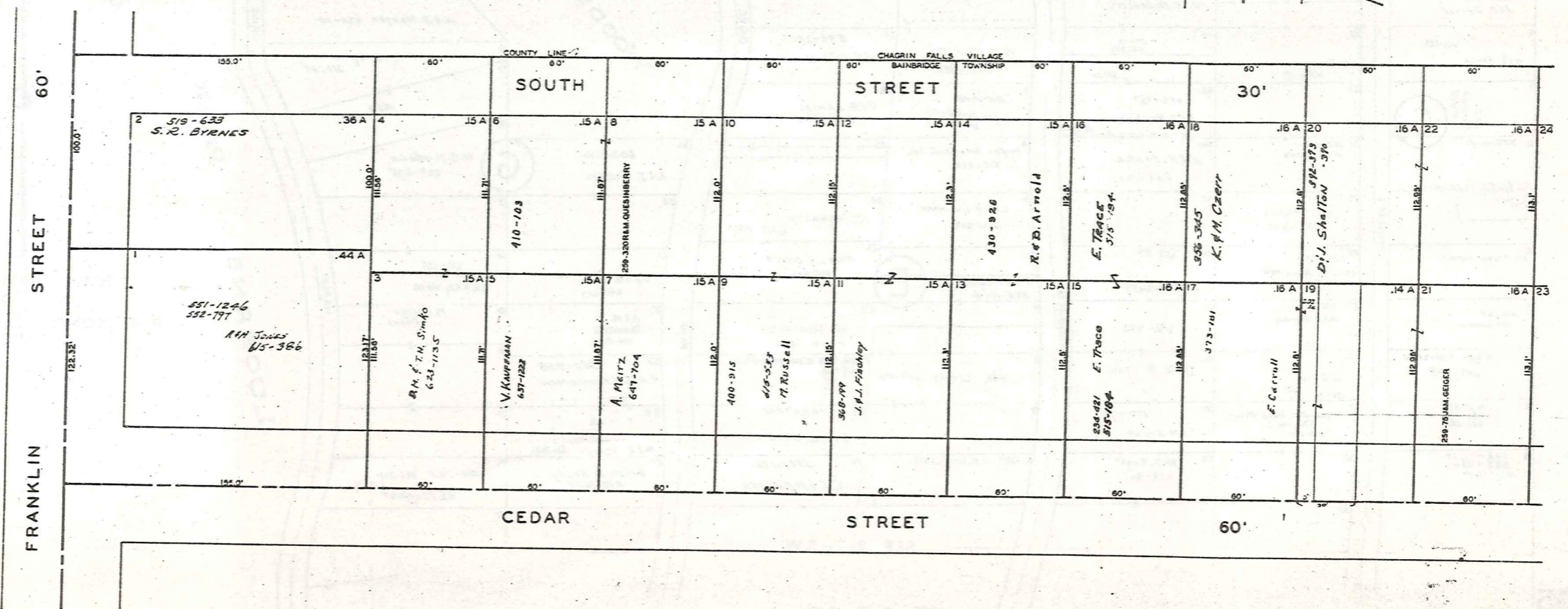
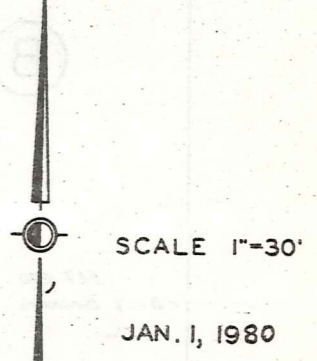
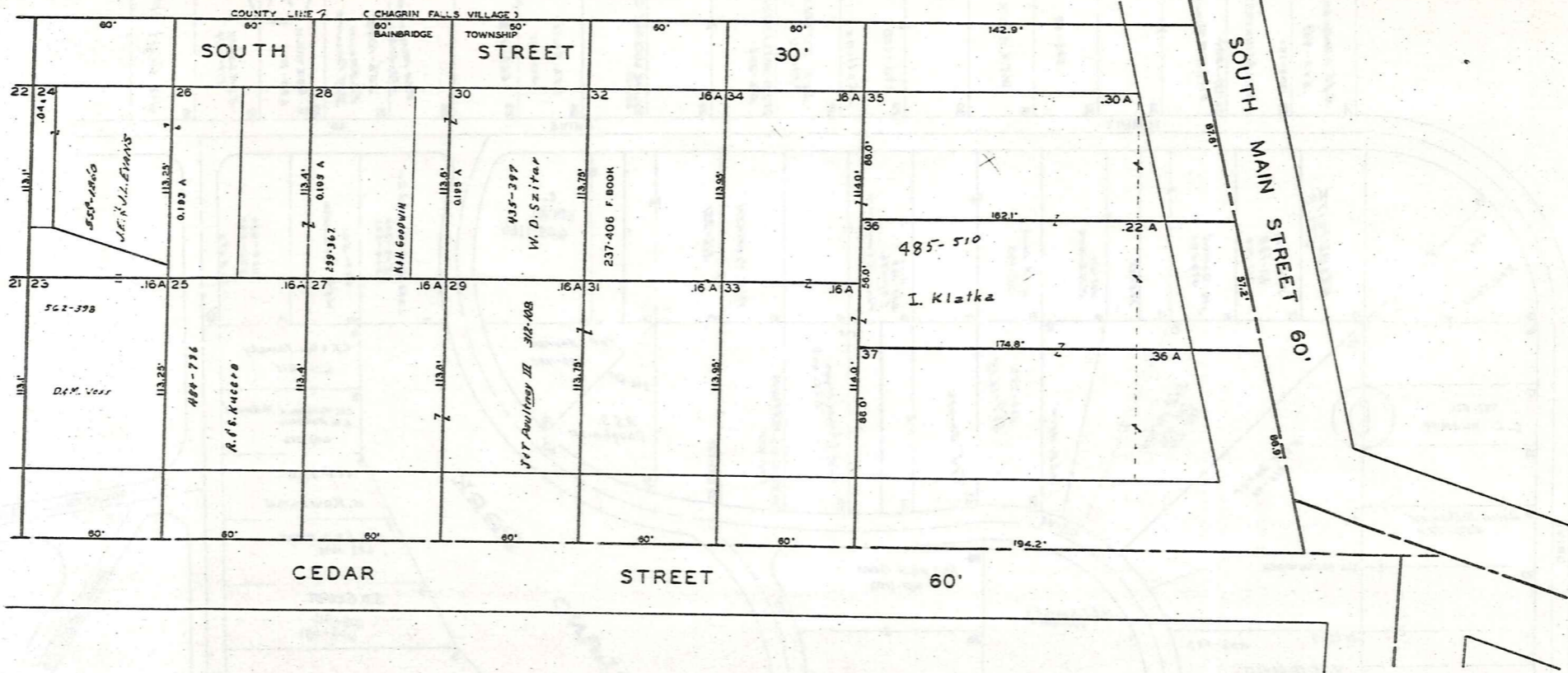
BUILDING "A"	
1. RINI RAMER	629-85
2. J. J.
3.
4.
5. M.M. STEVENSON	643-30

BUILDING "B"	
1. ...	631-503
2. ...	619-789
3. ...	653-320
4. ...	631-801
5. ...	667-377
6. ...	629-400
7. ...	631-1272
8. ...	631-741

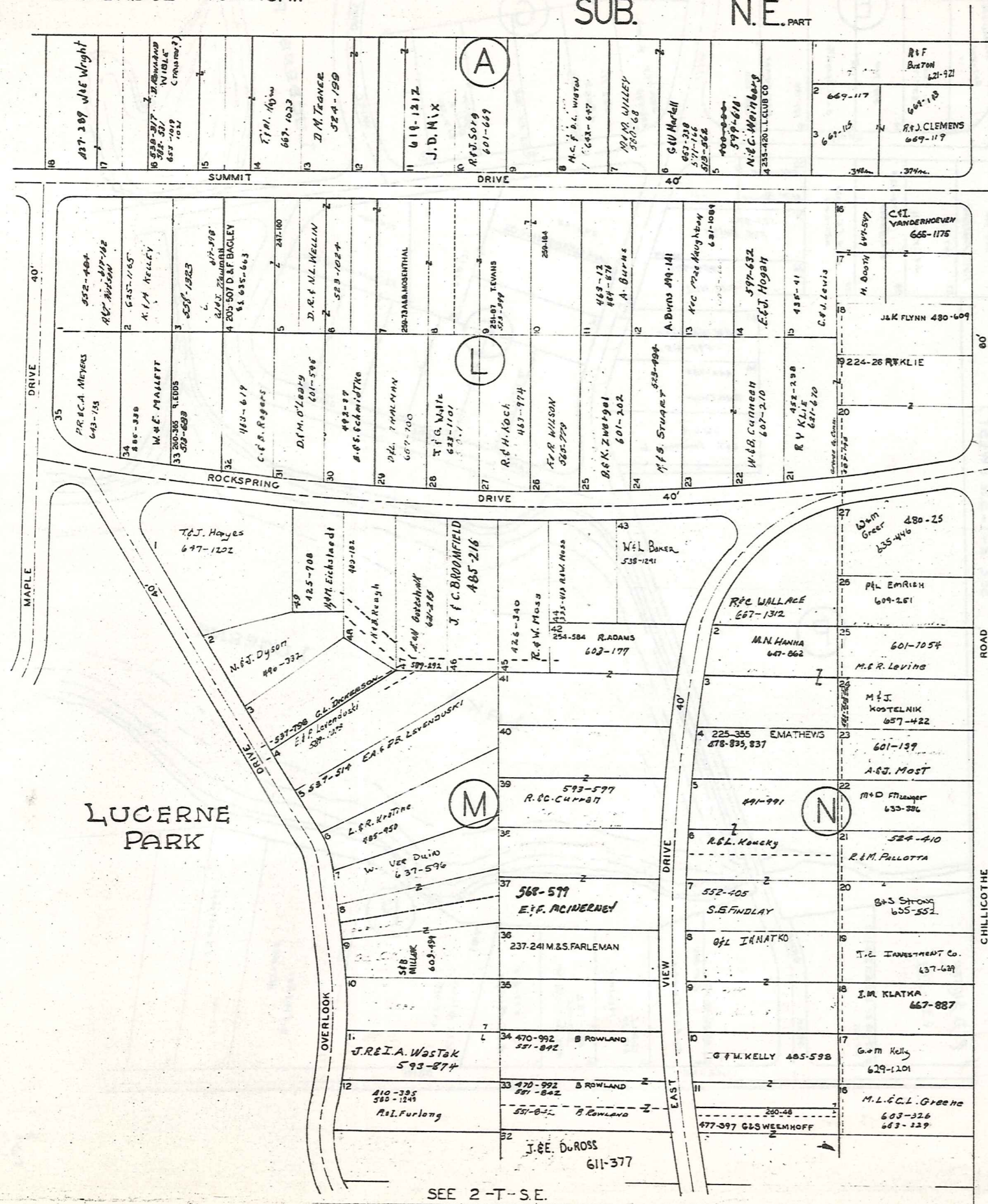
BUILDING "C"	
1. E. GRAY	635-497
2. ...	637-247
3. ...	635-674
4. ...	661-588
5. ...	635-514
6. ...	635-1039
7. ...	635-639
8. ...	635-614







SEE 2-T-N.W.

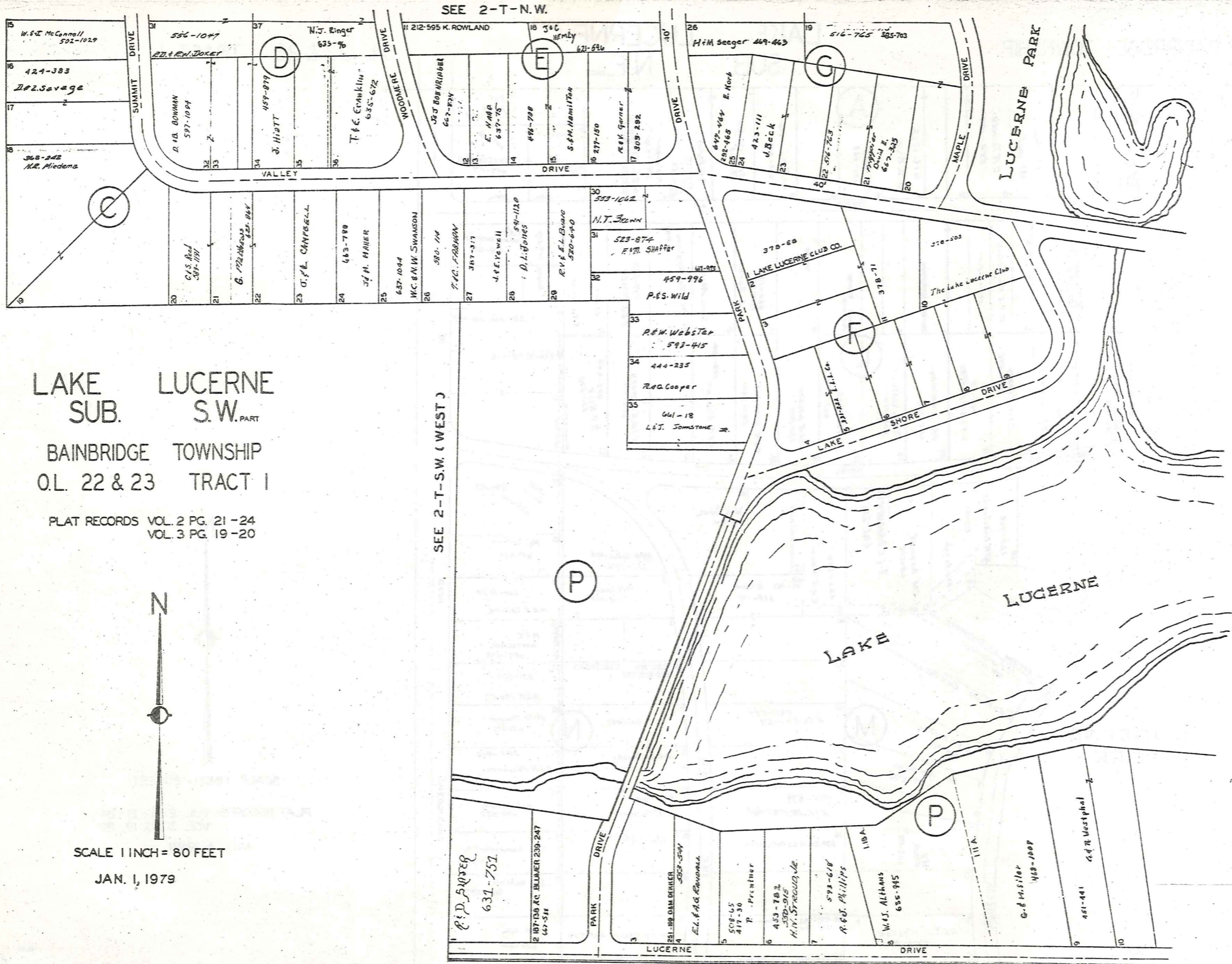


SEE 2-T-S.E.



SCALE 1 INCH = 80 FEET

PLAT RECORDS VOL. 2 PG. 21-24
 VOL. 3 PG. 19, 20
 JAN. 1, 1980



LAKE LUCERNE
SUB. S.W. PART
BAINBRIDGE TOWNSHIP
O.L. 22 & 23 TRACT I

PLAT RECORDS VOL. 2 PG. 21-24
VOL. 3 PG. 19-20



SCALE 1 INCH = 80 FEET

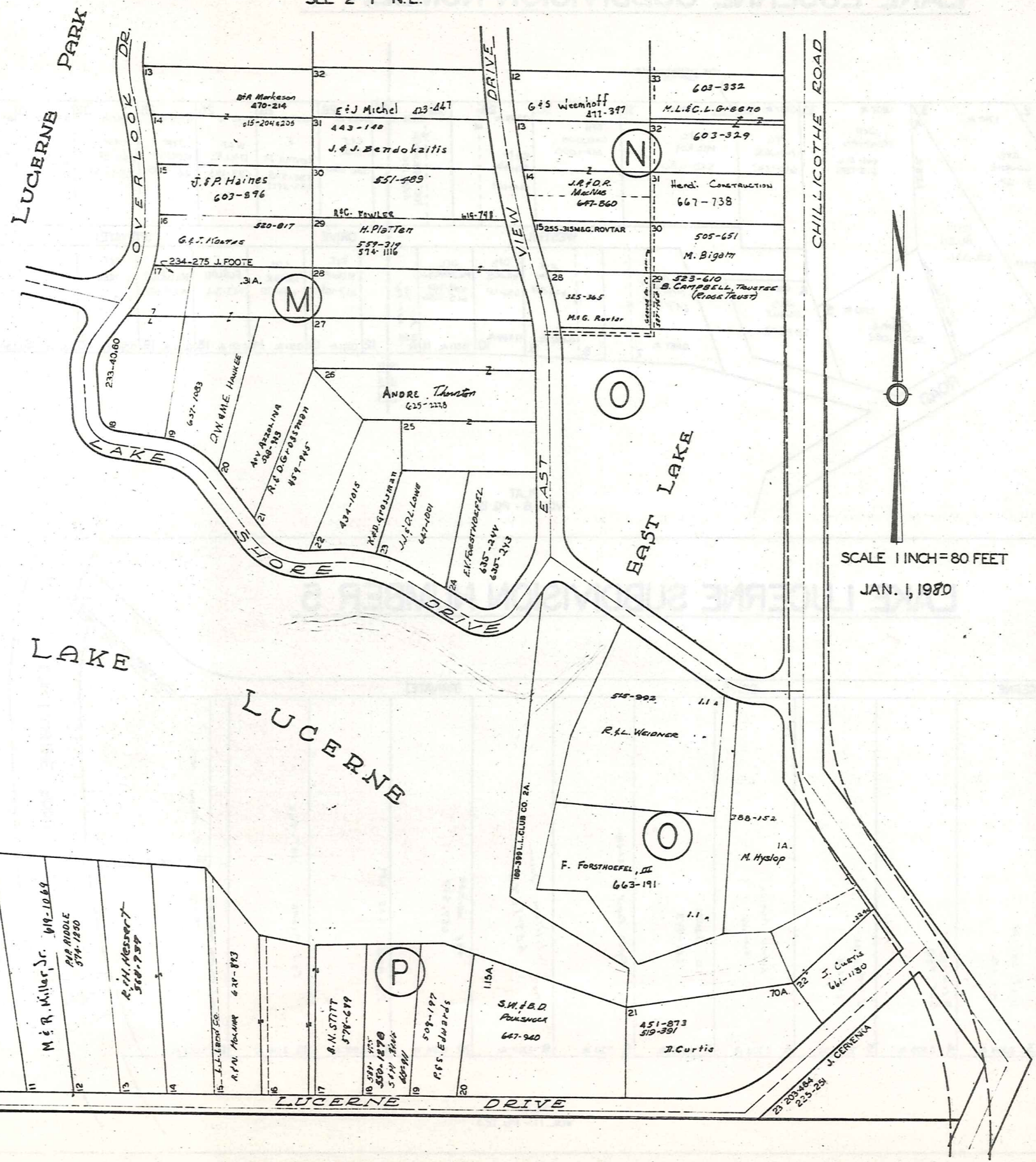
JAN. 1, 1979

SEE 2-T-S.W. (WEST)

SEE 2-T-N.W.

SEE 2-T-S.E.

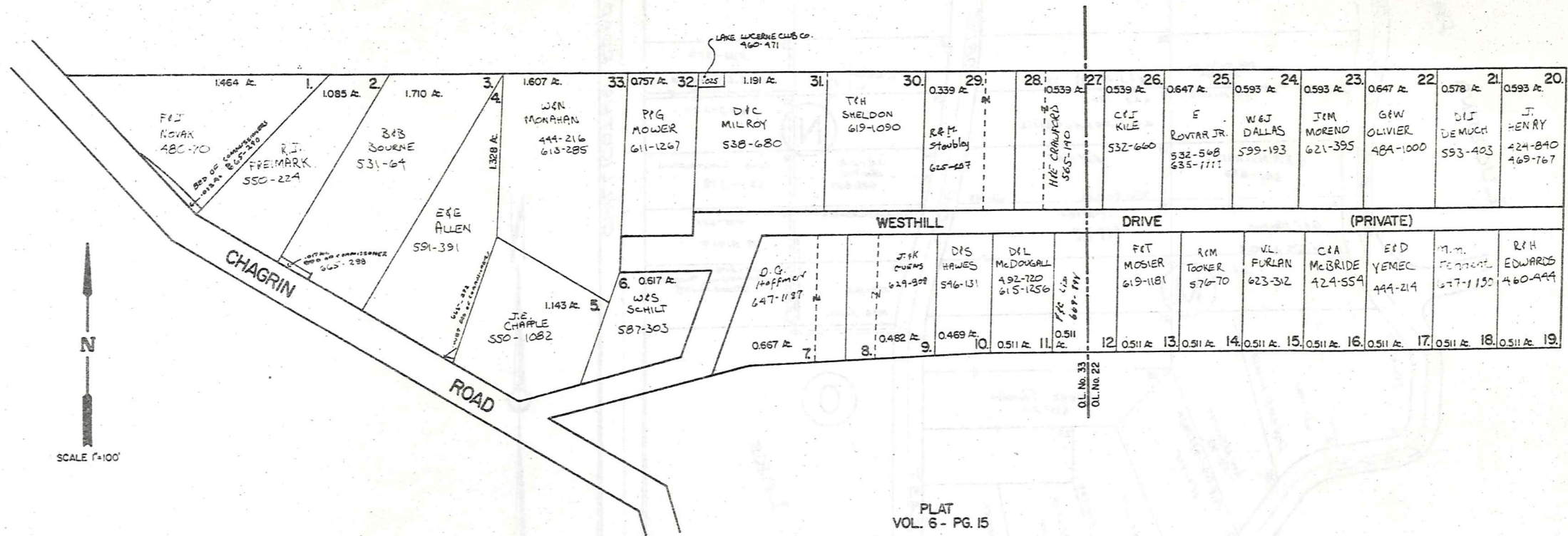
SEE 2-T-N.E.



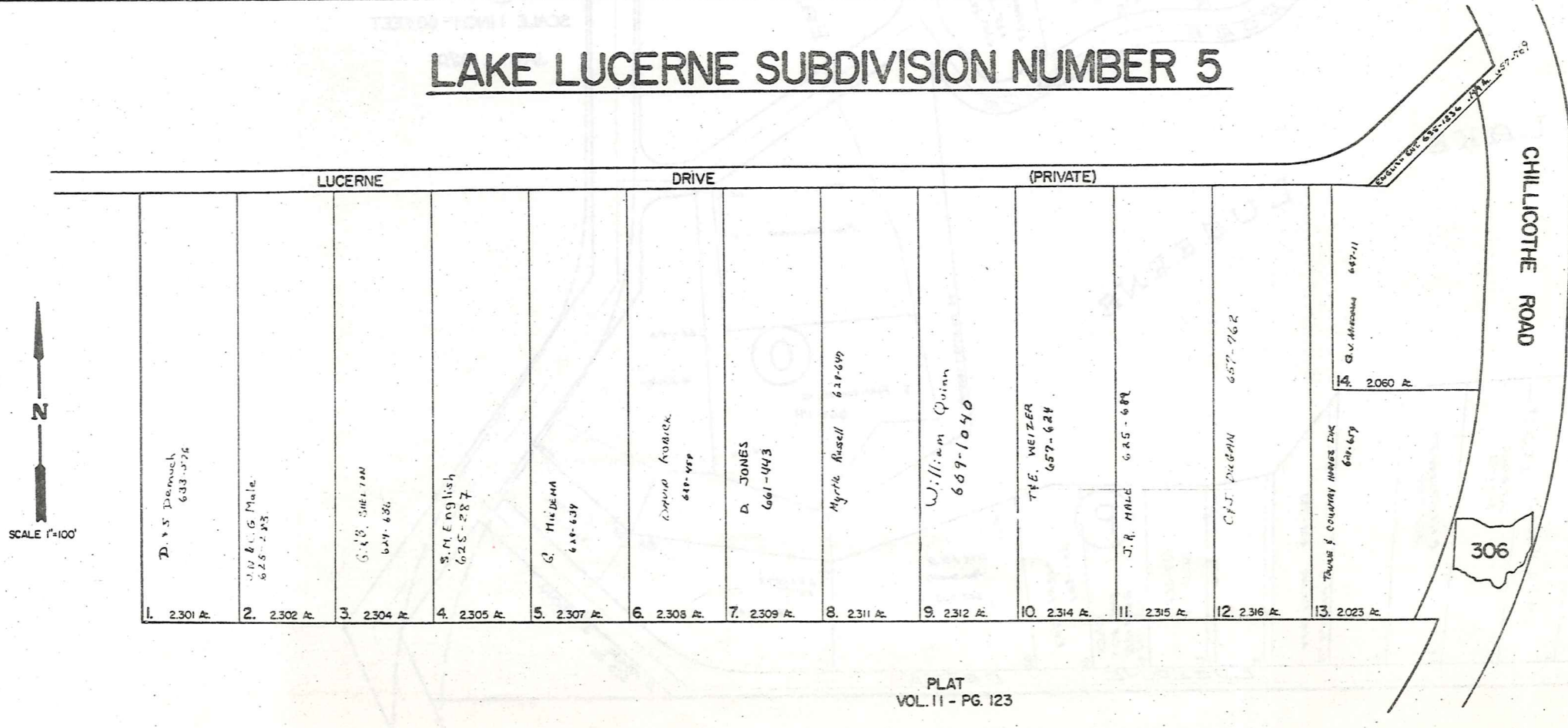
SEE 2-T-S.W.

SCALE 1 INCH = 80 FEET
JAN. 1, 1980

LAKE LUCERNE SUBDIVISION NUMBER 4

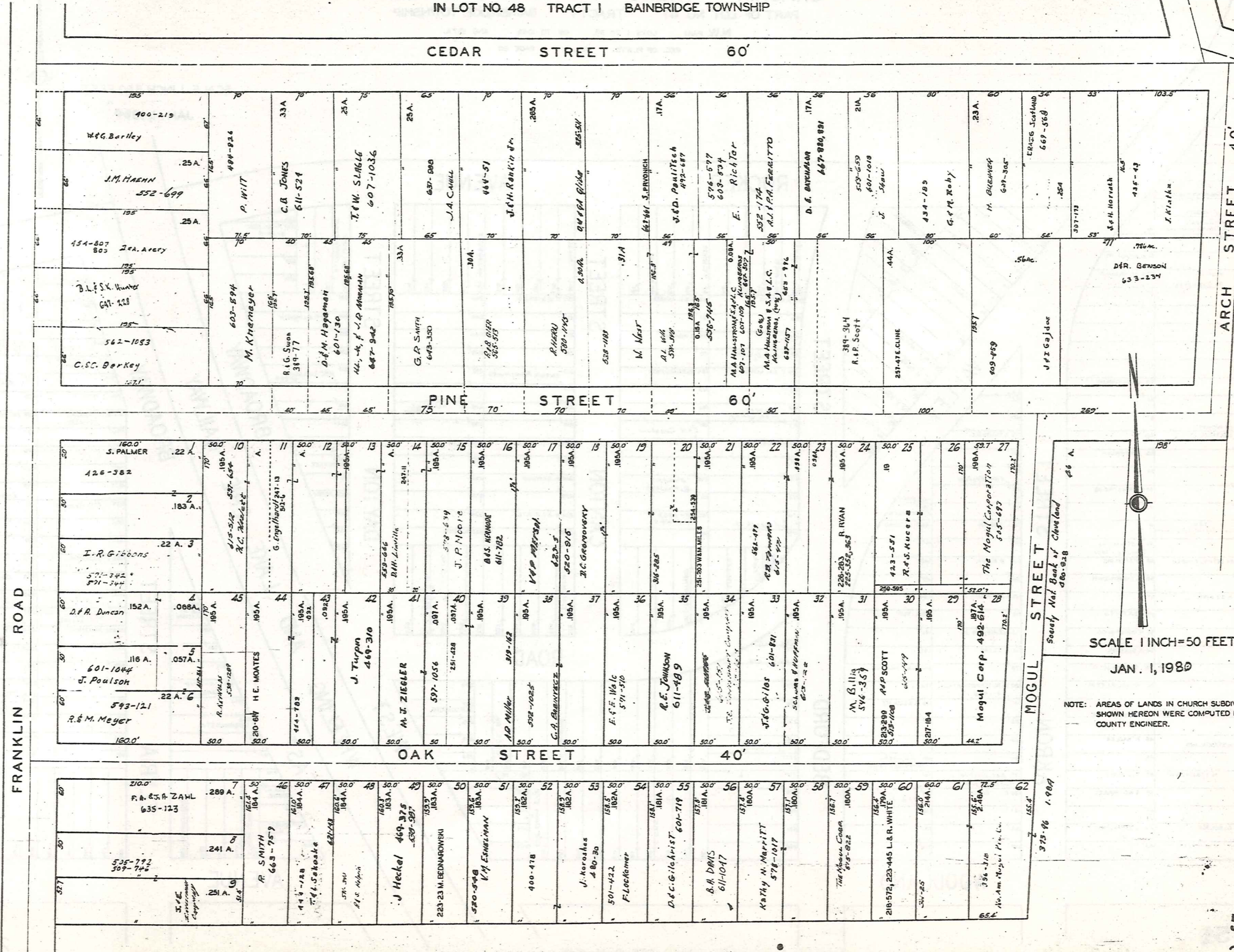


LAKE LUCERNE SUBDIVISION NUMBER 5



CHURCH SUBDIVISION AND LANDS NORTHERLY THEREOF

REC. OF PLATS VOL. 2 PG. 17
IN LOT NO. 48 TRACT I BAINBRIDGE TOWNSHIP



SCALE 1 INCH = 50 FEET

JAN. 1, 1980

NOTE: AREAS OF LANDS IN CHURCH SUBDIVISION SHOWN HEREON WERE COMPUTED BY THE COUNTY ENGINEER.

CHAGRIN FALLS PARK SUBDIVISION

PART OF LOT NO. 47 TRACT I BAINBRIDGE TOWNSHIP

N.W. PART LOTS 1 TO 315, 961 TO 1045, AND 1017A.

REC. OF PLATS VOL. I PAGE 60

SCALE 1 INCH = 50 FEET

JAN. 1, 1936



ROAD

FRANKLIN

51	5-562 J. FERGUSON
52	5-1550 J. FERGUSON J. J. ANDERSON J. GRIMMETT, ETAL
53	76 W. W. ALI, TR
54	75 C. A. WILLIAMS
55	4-1222 R. THURMAN
56	89 W. & V. THOMAS
57	68
58	67
59	66
60	65 A. HORNATH
61	64
62	63 C. ARMSTRONG
63	62
64	61
65	4-1356 Lillian Seward A.M.E. Church
66	60 J. Simmons Torrens - 1401
67	59 C. STERLING
68	58 T. CUNNINGHAM
69	57
70	56 WEA. TUFTS
71	55 R. UNDERWOOD
72	54 A. S. ATTON
73	53 W. & R. POLCW
74	52 W. R. OLSON, ETAL
75	5-1574 E. WASHINGTON ETAL
76	50 W. H. HAGLER
77	49 H. HAGLER
78	48
79	47 G. J. PARIS
80	46
81	45 S. A. C. PULLEY
82	44
83	44 L. J. PEACOCK
84	43

STREET

AKRON

101	100	99	98	97	96	95	94	93	92	91	90	89	88	87	86	85	84	83	82	81	80	79	78	77	76	75	74	73	72	71	70	69	68	67	66	65	64	63	62	61	60	59	58	57	56	55	54	53	52	51	50	49	48	47	46	45	44	43	42	41	40	39	38	37	36	35	34	33	32	31	30	29	28	27	26	25	24	23	22	21	20	19	18	17	16	15	14	13	12	11	10	9	8	7	6	5	4	3	2	1
-----	-----	----	----	----	----	----	----	----	----	----	----	----	----	----	----	----	----	----	----	----	----	----	----	----	----	----	----	----	----	----	----	----	----	----	----	----	----	----	----	----	----	----	----	----	----	----	----	----	----	----	----	----	----	----	----	----	----	----	----	----	----	----	----	----	----	----	----	----	----	----	----	----	----	----	----	----	----	----	----	----	----	----	----	----	----	----	----	----	----	----	----	---	---	---	---	---	---	---	---	---

WOODLAND

ROCKER AVENUE

STREET

BEDFORD

182	181	180	179	178	177	176	175	174	173	172	171	170	169	168	167	166	165	164	163	162	161	160	159	158	157	156	155	154	153	152	151	150	149	148	147	146	145	144	143	142	141	140	139	138	137	136	135	134	133	132	131	130	129	128	127	126	125	124	123	122	121	120	119	118	117	116	115	114	113	112	111	110	109	108	107	106	105	104	103	102	101	100	99	98	97	96	95	94	93	92	91	90	89	88	87	86	85	84	83	82	81	80	79	78	77	76	75	74	73	72	71	70	69	68	67	66	65	64	63	62	61	60	59	58	57	56	55	54	53	52	51	50	49	48	47	46	45	44	43	42	41	40	39	38	37	36	35	34	33	32	31	30	29	28	27	26	25	24	23	22	21	20	19	18	17	16	15	14	13	12	11	10	9	8	7	6	5	4	3	2	1
-----	-----	-----	-----	-----	-----	-----	-----	-----	-----	-----	-----	-----	-----	-----	-----	-----	-----	-----	-----	-----	-----	-----	-----	-----	-----	-----	-----	-----	-----	-----	-----	-----	-----	-----	-----	-----	-----	-----	-----	-----	-----	-----	-----	-----	-----	-----	-----	-----	-----	-----	-----	-----	-----	-----	-----	-----	-----	-----	-----	-----	-----	-----	-----	-----	-----	-----	-----	-----	-----	-----	-----	-----	-----	-----	-----	-----	-----	-----	-----	-----	-----	-----	----	----	----	----	----	----	----	----	----	----	----	----	----	----	----	----	----	----	----	----	----	----	----	----	----	----	----	----	----	----	----	----	----	----	----	----	----	----	----	----	----	----	----	----	----	----	----	----	----	----	----	----	----	----	----	----	----	----	----	----	----	----	----	----	----	----	----	----	----	----	----	----	----	----	----	----	----	----	----	----	----	----	----	----	----	----	----	----	----	----	---	---	---	---	---	---	---	---	---

ROAD

STREET

CANTON

209	208	207	206	205	204	203	202	201	200	199	198	197	196	195	194	193	192	191	190	189	188	187	186	185	184	183	182	181	180	179	178	177	176	175	174	173	172	171	170	169	168	167	166	165	164	163	162	161	160	159	158	157	156	155	154	153	152	151	150	149	148	147	146	145	144	143	142	141	140	139	138	137	136	135	134	133	132	131	130	129	128	127	126	125	124	123	122	121	120	119	118	117	116	115	114	113	112	111	110	109	108	107	106	105	104	103	102	101	100	99	98	97	96	95	94	93	92	91	90	89	88	87	86	85	84	83	82	81	80	79	78	77	76	75	74	73	72	71	70	69	68	67	66	65	64	63	62	61	60	59	58	57	56	55	54	53	52	51	50	49	48	47	46	45	44	43	42	41	40	39	38	37	36	35	34	33	32	31	30	29	28	27	26	25	24	23	22	21	20	19	18	17	16	15	14	13	12	11	10	9	8	7	6	5	4	3	2	1
-----	-----	-----	-----	-----	-----	-----	-----	-----	-----	-----	-----	-----	-----	-----	-----	-----	-----	-----	-----	-----	-----	-----	-----	-----	-----	-----	-----	-----	-----	-----	-----	-----	-----	-----	-----	-----	-----	-----	-----	-----	-----	-----	-----	-----	-----	-----	-----	-----	-----	-----	-----	-----	-----	-----	-----	-----	-----	-----	-----	-----	-----	-----	-----	-----	-----	-----	-----	-----	-----	-----	-----	-----	-----	-----	-----	-----	-----	-----	-----	-----	-----	-----	-----	-----	-----	-----	-----	-----	-----	-----	-----	-----	-----	-----	-----	-----	-----	-----	-----	-----	-----	-----	-----	-----	-----	-----	-----	-----	-----	----	----	----	----	----	----	----	----	----	----	----	----	----	----	----	----	----	----	----	----	----	----	----	----	----	----	----	----	----	----	----	----	----	----	----	----	----	----	----	----	----	----	----	----	----	----	----	----	----	----	----	----	----	----	----	----	----	----	----	----	----	----	----	----	----	----	----	----	----	----	----	----	----	----	----	----	----	----	----	----	----	----	----	----	----	----	----	----	----	----	---	---	---	---	---	---	---	---	---

STREET

DAYTON

249	248	247	246	245	244	243	242	241	240	239	238	237	236	235	234	233	232	231	230	229	228	227	226	225	224	223	222	221	220	219	218	217	216	215	214	213	212	211	210	209	208	207	206	205	204	203	202	201	200	199	198	197	196	195	194	193	192	191	190	189	188	187	186	185	184	183	182	181	180	179	178	177	176	175	174	173	172	171	170	169	168	167	166	165	164	163	162	161	160	159	158	157	156	155	154	153	152	151	150	149	148	147	146	145	144	143	142	141	140	139	138	137	136	135	134	133	132	131	130	129	128	127	126	125	124	123	122	121	120	119	118	117	116	115	114	113	112	111	110	109	108	107	106	105	104	103	102	101	100	99	98	97	96	95	94	93	92	91	90	89	88	87	86	85	84	83	82	81	80	79	78	77	76	75	74	73	72	71	70	69	68	67	66	65	64	63	62	61	60	59	58	57	56	55	54	53	52	51	50	49	48	47	46	45	44	43	42	41	40	39	38	37	36	35	34	33	32	31	30	29	28	27	26	25	24	23	22	21	20	19	18	17	16	15	14	13	12	11	10	9	8	7	6	5	4	3	2	1
-----	-----	-----	-----	-----	-----	-----	-----	-----	-----	-----	-----	-----	-----	-----	-----	-----	-----	-----	-----	-----	-----	-----	-----	-----	-----	-----	-----	-----	-----	-----	-----	-----	-----	-----	-----	-----	-----	-----	-----	-----	-----	-----	-----	-----	-----	-----	-----	-----	-----	-----	-----	-----	-----	-----	-----	-----	-----	-----	-----	-----	-----	-----	-----	-----	-----	-----	-----	-----	-----	-----	-----	-----	-----	-----	-----	-----	-----	-----	-----	-----	-----	-----	-----	-----	-----	-----	-----	-----	-----	-----	-----	-----	-----	-----	-----	-----	-----	-----	-----	-----	-----	-----	-----	-----	-----	-----	-----	-----	-----	-----	-----	-----	-----	-----	-----	-----	-----	-----	-----	-----	-----	-----	-----	-----	-----	-----	-----	-----	-----	-----	-----	-----	-----	-----	-----	-----	-----	-----	-----	-----	-----	-----	-----	-----	-----	-----	-----	-----	-----	----	----	----	----	----	----	----	----	----	----	----	----	----	----	----	----	----	----	----	----	----	----	----	----	----	----	----	----	----	----	----	----	----	----	----	----	----	----	----	----	----	----	----	----	----	----	----	----	----	----	----	----	----	----	----	----	----	----	----	----	----	----	----	----	----	----	----	----	----	----	----	----	----	----	----	----	----	----	----	----	----	----	----	----	----	----	----	----	----	----	---	---	---	---	---	---	---	---	---

WHEELING AND LAKE ERIE RAILWAY

AVENUE

STREET

ELYRIA

1017	1016	1015	1014	1013	1012	1011	1010	1009	1008	1007	1006	1005	1004	1003	1002	1001	1000	999	998	997	996	995	994	993	992	991	990	989	988	987	986	985	984	983	982	981	980	979	978	977	976	975	974	973	972	971	970	969	968	967	966	965	964	963	962	961	960	959	958	957	956	955	954	953	952	951	950	949	948	947	946	945	944	943	942	941	940	939	938	937	936	935	934	933	932	931	930	929	928	927	926	925	924	923	922	921	920	919	918	917	916	915	914	913	912	911	910	909	908	907	906	905	904	903	902	901	900	899	898	897	896	895	894	893	892	891	890	889	888	887	886	885	884	883	882	881	880	879	878	877	876	875	874	873	872	871	870	869	868	867	866	865	864	863	862	861	860	859	858	857	856	855	854	853	852	851	850	849	848	847	846	845	844	843	842	841	840	839	838	837	836	835	834	833	832	831	830	829	828	827	826	825	824	823	822	821	820	819	818	817	816	815	814	813	812	811	810	809	808	807	806	805	804	803	802	801	800	799	798	797	796	795	794	793	792	791	790	789	788	787	786	785	784	783	782	781	780	779	778	777	776	775	774	773	772	771	770	769	768	767	766	765	764	763	762	761	760	759	758	757	756	755	754	753	752	751	750	749	748	747	746	745	744	743	742	741	740	739	738	737	736	735	734	733	732	731	730	729	728	727	726	725	724	723	722	721	720	719	718	717	716	715	714	713	712	711	710	709	708	707	706	705	704	703	702	701	700	699	698	697	696	695	694	693	692	691	690	689	688	687	686	685	684	683	682	681	680	679	678	677	676	675	674	673	672	671	670	669	668	667	666	665	664	663	662	661	660	659	658	657	656	655	654	653	652	651	650	649	648	647	646	645	644	643	642	641	640	639	638	637	636	635	634	633	632	631	630	629	628	627	626	625	624	623	622	621	620	619	618	617	616	615	614	613	612	611	610	609	608	607	606	605	604	603	602	601	600	599	598	597	596	595	594	593	592	591	590	589	588	587	586	585	584	583	582	581	580	579	578	577	576	575	574	573	572	571	570	569	568	567	566	565	564	563	562	561	560	559	558	557	556	555	554	553	552	551	550	549	548	547	546	545	544	543	542	541	540	539	538	537	536	535	534	533	532	531	530	529	528	527	526	525	524	523	522	521	520	519	518	517	516	515	514	513	512	511	510	509	508	507	506	505	504	503	502	501	500	499	498	497	496	495	494	493	492	491	490	489	488	487	486	485	484	483	482	481	480	479	478	477	476	475	474	473	472	471	470	469	468	467	466	465	464	463	462	461	460	459	458	457	456	455	454	453	452	451	450	449	448	447	446	445	444	443	442	441	440	439	438	437	436	435	434	433	432	431	430	429	428	427	426	425	424	423	422	421	420	419	418	417	416	415	414	413	412	411	410	409	408	407
------	------	------	------	------	------	------	------	------	------	------	------	------	------	------	------	------	------	-----	-----	-----	-----	-----	-----	-----	-----	-----	-----	-----	-----	-----	-----	-----	-----	-----	-----	-----	-----	-----	-----	-----	-----	-----	-----	-----	-----	-----	-----	-----	-----	-----	-----	-----	-----	-----	-----	-----	-----	-----	-----	-----	-----	-----	-----	-----	-----	-----	-----	-----	-----	-----	-----	-----	-----	-----	-----	-----	-----	-----	-----	-----	-----	-----	-----	-----	-----	-----	-----	-----	-----	-----	-----	-----	-----	-----	-----	-----	-----	-----	-----	-----	-----	-----	-----	-----	-----	-----	-----	-----	-----	-----	-----	-----	-----	-----	-----	-----	-----	-----	-----	-----	-----	-----	-----	-----	-----	-----	-----	-----	-----	-----	-----	-----	-----	-----	-----	-----	-----	-----	-----	-----	-----	-----	-----	-----	-----	-----	-----	-----	-----	-----	-----	-----	-----	-----	-----	-----	-----	-----	-----	-----	-----	-----	-----	-----	-----	-----	-----	-----	-----	-----	-----	-----	-----	-----	-----	-----	-----	-----	-----	-----	-----	-----	-----	-----	-----	-----	-----	-----	-----	-----	-----	-----	-----	-----	-----	-----	-----	-----	-----	-----	-----	-----	-----	-----	-----	-----	-----	-----	-----	-----	-----	-----	-----	-----	-----	-----	-----	-----	-----	-----	-----	-----	-----	-----	-----	-----	-----	-----	-----	-----	-----	-----	-----	-----	-----	-----	-----	-----	-----	-----	-----	-----	-----	-----	-----	-----	-----	-----	-----	-----	-----	-----	-----	-----	-----	-----	-----	-----	-----	-----	-----	-----	-----	-----	-----	-----	-----	-----	-----	-----	-----	-----	-----	-----	-----	-----	-----	-----	-----	-----	-----	-----	-----	-----	-----	-----	-----	-----	-----	-----	-----	-----	-----	-----	-----	-----	-----	-----	-----	-----	-----	-----	-----	-----	-----	-----	-----	-----	-----	-----	-----	-----	-----	-----	-----	-----	-----	-----	-----	-----	-----	-----	-----	-----	-----	-----	-----	-----	-----	-----	-----	-----	-----	-----	-----	-----	-----	-----	-----	-----	-----	-----	-----	-----	-----	-----	-----	-----	-----	-----	-----	-----	-----	-----	-----	-----	-----	-----	-----	-----	-----	-----	-----	-----	-----	-----	-----	-----	-----	-----	-----	-----	-----	-----	-----	-----	-----	-----	-----	-----	-----	-----	-----	-----	-----	-----	-----	-----	-----	-----	-----	-----	-----	-----	-----	-----	-----	-----	-----	-----	-----	-----	-----	-----	-----	-----	-----	-----	-----	-----	-----	-----	-----	-----	-----	-----	-----	-----	-----	-----	-----	-----	-----	-----	-----	-----	-----	-----	-----	-----	-----	-----	-----	-----	-----	-----	-----	-----	-----	-----	-----	-----	-----	-----	-----	-----	-----	-----	-----	-----	-----	-----	-----	-----	-----	-----	-----	-----	-----	-----	-----	-----	-----	-----	-----	-----	-----	-----	-----	-----	-----	-----	-----	-----	-----	-----	-----	-----	-----	-----	-----	-----	-----	-----	-----	-----	-----	-----	-----	-----	-----	-----	-----	-----	-----	-----	-----	-----	-----	-----	-----	-----	-----	-----	-----	-----	-----	-----	-----	-----	-----	-----	-----	-----	-----	-----	-----	-----	-----	-----	-----	-----	-----	-----	-----	-----	-----	-----	-----	-----	-----	-----	-----	-----	-----	-----	-----	-----	-----	-----	-----	-----	-----	-----	-----	-----	-----	-----	-----	-----	-----	-----	-----	-----	-----	-----	-----	-----	-----	-----	-----	-----	-----	-----	-----	-----	-----	-----	-----	-----	-----	-----	-----	-----	-----	-----	-----	-----	-----	-----	-----	-----	-----	-----	-----	-----	-----	-----	-----	-----	-----	-----	-----	-----	-----	-----	-----	-----	-----	-----	-----	-----	-----	-----	-----	-----	-----	-----	-----	-----

CHAGRIN FALLS PARK SUBDIVISION

PART OF LOT NO. 47 TRACT I BAINBRIDGE TOWNSHIP

N.E. PART LOTS 1046 TO 1366

REC. OF PLATS VOL. I PAGE 60



SCALE 1 INCH = 50 FEET

JAN. 1, 1980

SEE 2-V-N.W.

EAST AVENUE		ROCKER AVENUE		WOODLAND AVENUE		LORAIN AVENUE		MEDINA AVENUE	
1077 A. JONES	1078	1077 A. JONES	1078	1077 A. JONES	1078	1284 A. BECK	1285	1325 R.S. HALL	1326
1079	1080 J. Grimmett	1079	1080 J. Grimmett	1079	1080 J. Grimmett	1286	1287	1327	1328
1081	1082	1081	1082	1081	1082	1288	1289	1329	1330
1083	1084 L. TUTIS	1083	1084 L. TUTIS	1083	1084 L. TUTIS	1290	1291	1331	1332
1085	1086	1085	1086	1085	1086	1292	1293	1333	1334
1087	1088 J.A. Del Sogno 5-1823	1087	1088 J.A. Del Sogno 5-1823	1087	1088 J.A. Del Sogno 5-1823	1294	1295	1335	1336
1089	1090 R.L.W. JACKSON	1089	1090 R.L.W. JACKSON	1089	1090 R.L.W. JACKSON	1296	1297	1337	1338
1091	1092 A. & A. SANDERS	1091	1092 A. & A. SANDERS	1091	1092 A. & A. SANDERS	1298	1299	1339	1340
1093	1094	1093	1094	1093	1094	1300	1301	1341	1342
1095	1096 R.A.J. STORIE	1095	1096 R.A.J. STORIE	1095	1096 R.A.J. STORIE	1302	1303	1343	1344
1097	1098	1097	1098	1097	1098	1304	1305	1345	1346
1099	1100 N. LOVE	1099	1100 N. LOVE	1099	1100 N. LOVE	1306	1307	1347	1348
1101	1102	1101	1102	1101	1102	1308	1309	1349	1350
1103	1104	1103	1104	1103	1104	1310	1311	1351	1352
1105	1106	1105	1106	1105	1106	1312	1313	1353	1354
1107	1108	1107	1108	1107	1108	1314	1315	1355	1356
1109	1110	1109	1110	1109	1110	1316	1317	1357	1358
1111	1112	1111	1112	1111	1112	1318	1319	1359	1360
1113	1114	1113	1114	1113	1114	1320	1321	1361	1362
1115	1116	1115	1116	1115	1116	1322	1323	1363	1364
1117	1118	1117	1118	1117	1118	1324	1325	1365	1366
1119	1120	1119	1120	1119	1120	1326	1327	1367	1368
1121	1122	1121	1122	1121	1122	1328	1329	1369	1370
1123	1124	1123	1124	1123	1124	1330	1331	1371	1372
1125	1126	1125	1126	1125	1126	1332	1333	1373	1374
1127	1128	1127	1128	1127	1128	1334	1335	1375	1376
1129	1130	1129	1130	1129	1130	1336	1337	1377	1378
1131	1132	1131	1132	1131	1132	1338	1339	1379	1380
1133	1134	1133	1134	1133	1134	1340	1341	1381	1382
1135	1136	1135	1136	1135	1136	1342	1343	1383	1384
1137	1138	1137	1138	1137	1138	1344	1345	1385	1386
1139	1140	1139	1140	1139	1140	1346	1347	1387	1388
1141	1142	1141	1142	1141	1142	1348	1349	1389	1390
1143	1144	1143	1144	1143	1144	1350	1351	1391	1392
1145	1146	1145	1146	1145	1146	1352	1353	1393	1394
1147	1148	1147	1148	1147	1148	1354	1355	1395	1396
1149	1150	1149	1150	1149	1150	1356	1357	1397	1398
1151	1152	1151	1152	1151	1152	1358	1359	1399	1400
1153	1154	1153	1154	1153	1154	1360	1361	1401	1402
1155	1156	1155	1156	1155	1156	1362	1363	1403	1404
1157	1158	1157	1158	1157	1158	1364	1365	1405	1406
1159	1160	1159	1160	1159	1160	1366	1367	1407	1408
1161	1162	1161	1162	1161	1162	1368	1369	1409	1410
1163	1164	1163	1164	1163	1164	1370	1371	1411	1412
1165	1166	1165	1166	1165	1166	1372	1373	1413	1414
1167	1168	1167	1168	1167	1168	1374	1375	1415	1416
1169	1170	1169	1170	1169	1170	1376	1377	1417	1418
1171	1172	1171	1172	1171	1172	1378	1379	1419	1420
1173	1174	1173	1174	1173	1174	1380	1381	1421	1422
1175	1176	1175	1176	1175	1176	1382	1383	1423	1424
1177	1178	1177	1178	1177	1178	1384	1385	1425	1426
1179	1180	1179	1180	1179	1180	1386	1387	1427	1428
1181	1182	1181	1182	1181	1182	1388	1389	1429	1430
1183	1184	1183	1184	1183	1184	1390	1391	1431	1432
1185	1186	1185	1186	1185	1186	1392	1393	1433	1434
1187	1188	1187	1188	1187	1188	1394	1395	1435	1436
1189	1190	1189	1190	1189	1190	1396	1397	1437	1438
1191	1192	1191	1192	1191	1192	1398	1399	1439	1440
1193	1194	1193	1194	1193	1194	1400	1401	1441	1442
1195	1196	1195	1196	1195	1196	1402	1403	1443	1444
1197	1198	1197	1198	1197	1198	1404	1405	1445	1446
1199	1200	1199	1200	1199	1200	1406	1407	1447	1448
1201	1202	1201	1202	1201	1202	1408	1409	1449	1450
1203	1204	1203	1204	1203	1204	1410	1411	1451	1452
1205	1206	1205	1206	1205	1206	1412	1413	1453	1454
1207	1208	1207	1208	1207	1208	1414	1415	1455	1456
1209	1210	1209	1210	1209	1210	1416	1417	1457	1458
1211	1212	1211	1212	1211	1212	1418	1419	1459	1460
1213	1214	1213	1214	1213	1214	1420	1421	1461	1462
1215	1216	1215	1216	1215	1216	1422	1423	1463	1464
1217	1218	1217	1218	1217	1218	1424	1425	1465	1466
1219	1220	1219	1220	1219	1220	1426	1427	1467	1468
1221	1222	1221	1222	1221	1222	1428	1429	1469	1470
1223	1224	1223	1224	1223	1224	1430	1431	1471	1472
1225	1226	1225	1226	1225	1226	1432	1433	1473	1474
1227	1228	1227	1228	1227	1228	1434	1435	1475	1476
1229	1230	1229	1230	1229	1230	1436	1437	1477	1478
1231	1232	1231	1232	1231	1232	1438	1439	1479	1480
1233	1234	1233	1234	1233	1234	1440	1441	1481	1482
1235	1236	1235	1236	1235	1236	1442	1443	1483	1484
1237	1238	1237	1238	1237	1238	1444	1445	1485	1486
1239	1240	1239	1240	1239	1240	1446	1447	1487	1488
1241	1242	1241	1242	1241	1242	1448	1449	1489	1490
1243	1244	1243	1244	1243	1244	1450	1451	1491	1492
1245	1246	1245	1246	1245	1246	1452	1453	1493	1494
1247	1248	1247	1248	1247	1248	1454	1455	1495	1496
1249	1250	1249	1250	1249	1250	1456	1457	1497	1498
1251	1252	1251	1252	1251	1252	1458	1459	1499	1500
1253	1254	1253	1254	1253	1254	1460	1461	1501	1502
1255	1256	1255	1256	1255	1256	1462	1463	1503	1504
1257	1258	1257	1258	1257	1258	1464	1465	1505	1506
1259	1260	1259	1260	1259	1260	1466	1467	1507	1508
1261	1262	1261	1262	1261	1262	1468	1469	1509	1510
1263	1264	1263	1264	1263	1264	1470	1471	1511	1512
1265	1266	1265	1266	1265	1266	1472	1473	1513	1514
1267	1268	1267	1268	1267	1268	1474	1475	1515	1516
1269	1270	1269	1270	1269	1270	1476	1477	1517	1518
1271	1272	1271	1272	1271	1272	1478	1479	1519	1520
1273	1274	1273	1274	1273	1274	1480	1481	1521	1522
1275	1276	1275	1276	1275	1276	1482	1483	1523	1524
1277	1278	1277	1278	1277	1278	1484	1485	1525	1526
1279	1280	1279	1280	1279	1280	1486	1487	1527	1528
1281	1282	1281	1282	1281	1282	1488	1489	1529	1530
1283	1284	1283	1284	1283	1284	1490	1491	1531	1532
1285	1286	1285	1286	1285	1286	1492	1493	1533	1534
1287	1288	1287	1288	1287	1288	1494	1495	1535	1536
1289	1290	1289	1290	1289	1290	1496	1497	1537	1538
1291	1292	1291	1292	1291	1292	1498	1499	1539	1540
1293	1294	1293	1294	1293	1294	1500	1501	1541	1542
1295	1296	1295	129						

CHAGRIN FALLS PARK SUBDIVISION

PART OF LOT NO. 47 TRACT I BAINBRIDGE TOWNSHIP

S.W. PART LOTS 316 TO 640

REC. OF PLATS VOL. I PAGE 60



SCALE 1 INCH = 50 FEET

JAN. 1, 1900

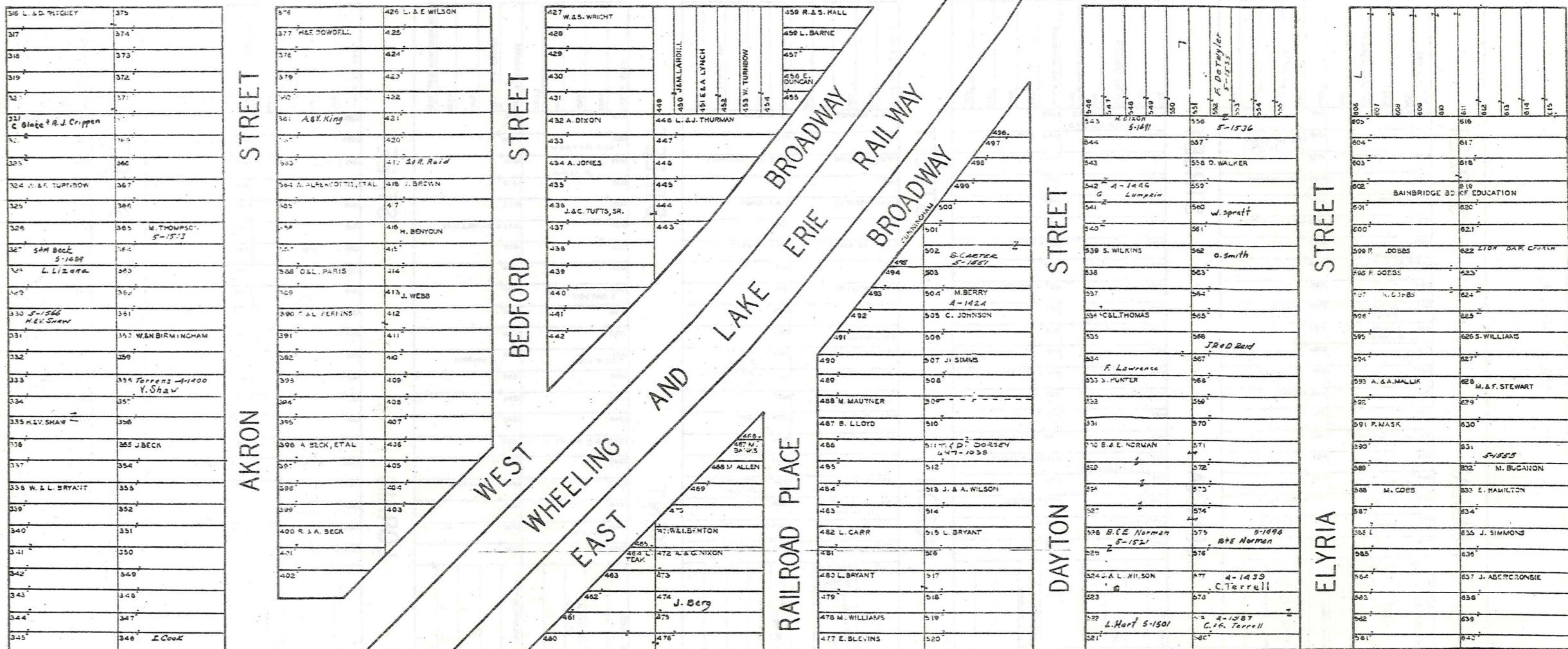
SEE 2-V-N.W.

ROAD

FRANKLIN

WOODLAND

AVENUE



SEE 2-V-S.E.

SEE 2-V-S.E.

SEE 2-V-S.E.

CHAGRIN FALLS PARK SUBDIVISION
 PART OF LOT NO. 47 TRACT I BAINBRIDGE TOWNSHIP
 S.E. PART LOTS 641 TO 960
 REC. OF PLATS VOL. 1 PAGE 60

SEE 2-V-N.E.



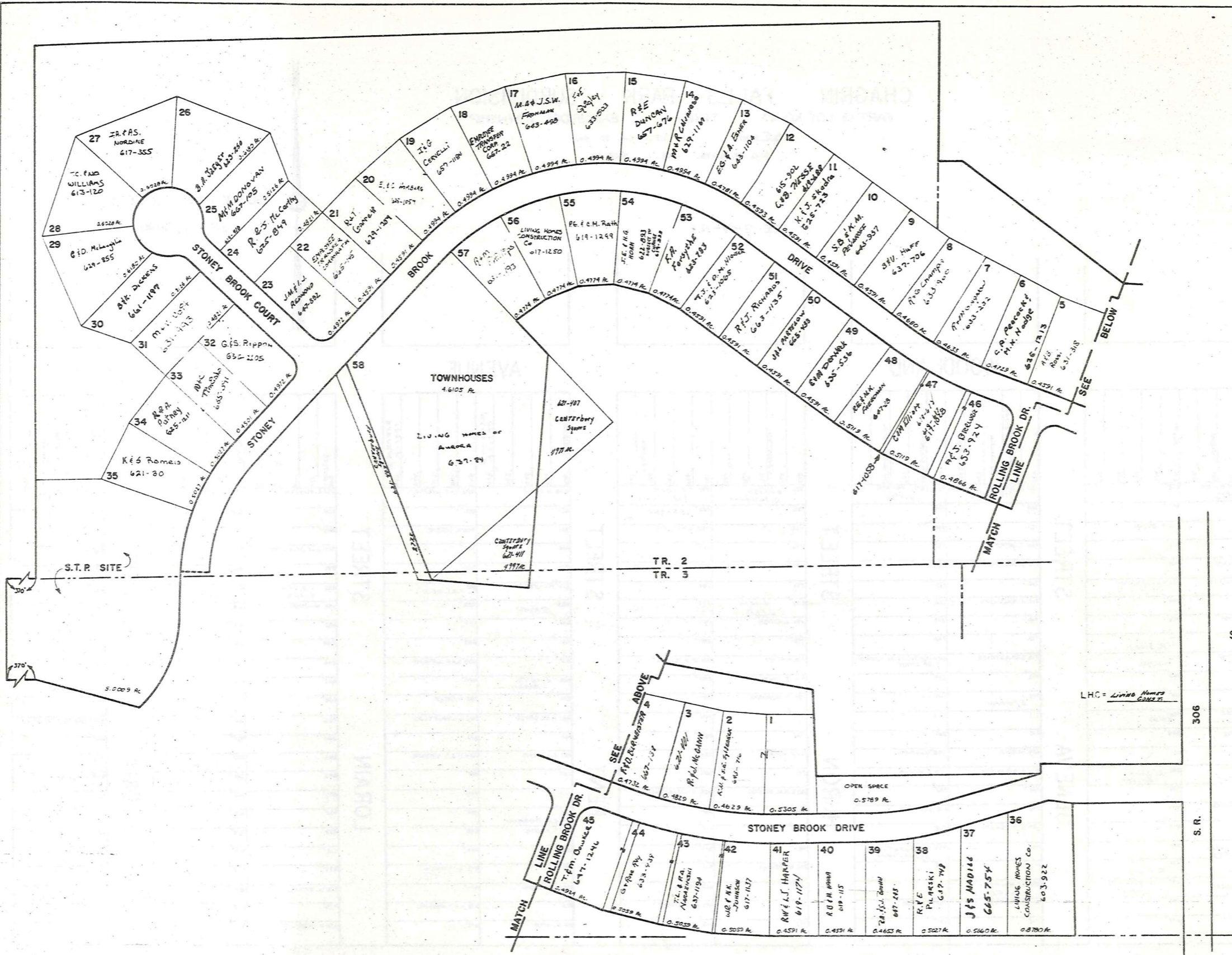
SCALE 1 INCH = 50 FEET

JAN. 1, 1980

WOODLAND AVENUE

WOODLAND AVENUE

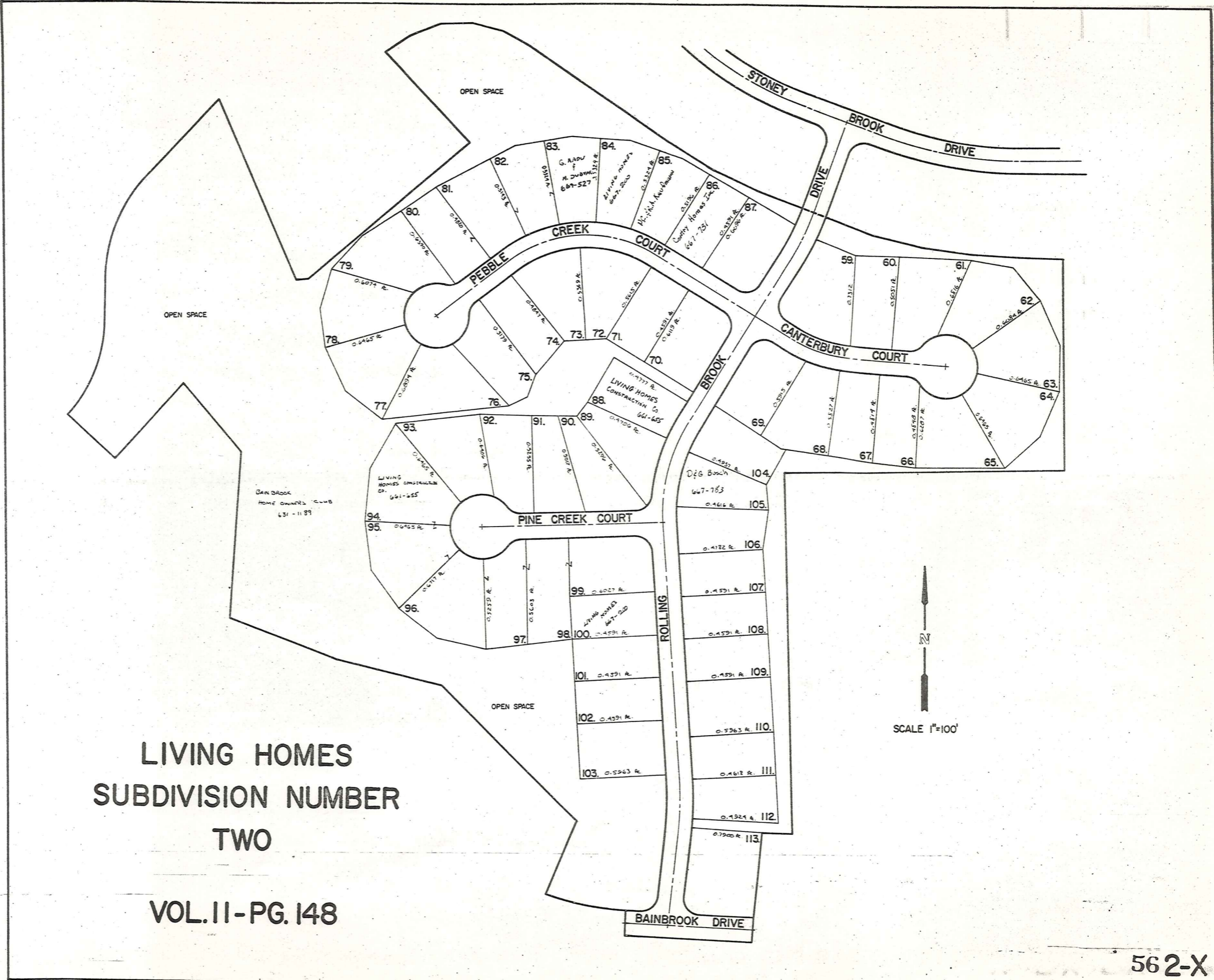
SEE 2-V-S.W.	FINDLAY STREET	868		724		763		840		898		954	
		869		725	J.H. DENSON 5-1488	764	4-1395 C. Sanders	841		899		955	A.P. McFARLAN
		870		726	J. DENSON	765		842		900		956	
		871	J.A.C. PHILLIPS	727	J.B.E. CHAMMAN	766		843		901	C. SILNET	957	
		872		728		767		844	4-1410 R. Woodward	902		958	5-1364 E. SHERKIELES
		873		729	T.M.S. GOLDBERG	768		845		903	P. BRUMBY, ETAL	959	
		874		730		769		846		904		960	
		875		731		770		847		905		961	
		876		732	M. OODUM ETAL	771		848	4-1421 R. Woodward	906		962	
		877		733		772		849		907		963	
		878		734		773		850		908		964	
		879		735		774		851		909		965	
		880		736		775	4-1444 C. Hall	852		910		966	
		881		737		776		853		911		967	
		882		738		777		854		912		968	
		883		739		778		855		913		969	
		884		740		779		856		914		970	
		885		741		780		857		915		971	
		886		742		781		858		916		972	
		887	A. Sloan	743	PENTECOSTAL CHURCH OF CHRIST	782		859		917		973	
888		744		783		860		918		974			
889		745		784		861		919		975			
890		746		785		862		920		976			
891		747		786		863		921		977			
892		748		787		864		922		978			
893		749		788		865		923		979			
894		750		789		866		924		980			
895		751		790		867		925		981			
896		752		791		868		926		982			
897		753	Torrens 4-1396 J.A. Malcom	792		869		927		983			
898		754		793		870		928		984			
899		755		794		871		929		985			
900		756		795		872		930		986			
901		757		796		873		931		987			
902		758		797		874		932		988			
903		759		798		875		933		989			
904		760		799		876		934		990			
905		761		800		877		935		991			
906		762		801		878		936		992			
907		763		802		879		937		993			
908		764		803		880		938		994			
909		765		804		881		939		995			
910		766		805		882		940		996			
911		767		806		883		941		997			
912		768		807		884		942		998			
913		769		808		885		943		999			
914		770		809		886		944		1000			
915		771		810		887		945					
916		772		811		888		946					
917		773		812		889		947					
918		774		813		890		948					
919		775		814		891		949					
920		776		815		892		950					
921		777		816		893		951					
922		778		817		894		952					
923		779		818		895		953					
924		780		819		896		954					
925		781		820		897		955					
926		782		821		898		956					
927		783		822		899		957					
928		784		823		900		958					
929		785		824		901		959					
930		786		825		902		960					
931		787		826		903		961					
932		788		827		904		962					
933		789		828		905		963					
934		790		829		906		964					
935		791		830		907		965					
936		792		831		908		966					
937		793		832		909		967					
938		794		833		910		968					
939		795		834		911		969					
940		796		835		912		970					
941		797		836		913		971					
942		798		837		914		972					
943		799		838		915		973					
944		800		839		916		974					
945		801		840		917		975					
946		802		841		918		976					
947		803		842		919		977					
948		804		843		920		978					
949		805		844		921		979					
950		806		845		922		980					
951		807		846		923		981					
952		808		847		924		982					
953		809		848		925		983					
954		810		849		926		984					
955		811		850		927		985					
956		812		851		928		986					
957		813		852		929		987					
958		814		853		930		988					
959		815		854		931		989					
960		816		855		932		990					
961		817		856		933		991					
962		818		857		934		992					
963		819		858		935		993					
964		820		859		936		994					
965		821		860		937		995					
966		822		861		938		996					
967		823		862		939		997					
968		824		863		940		998					
969		825		864		941		999					
970		826		865		942		1000					



SCALE 1"=100'

VOL. 10-PG. 119

LIVING HOMES SUBDIVISION



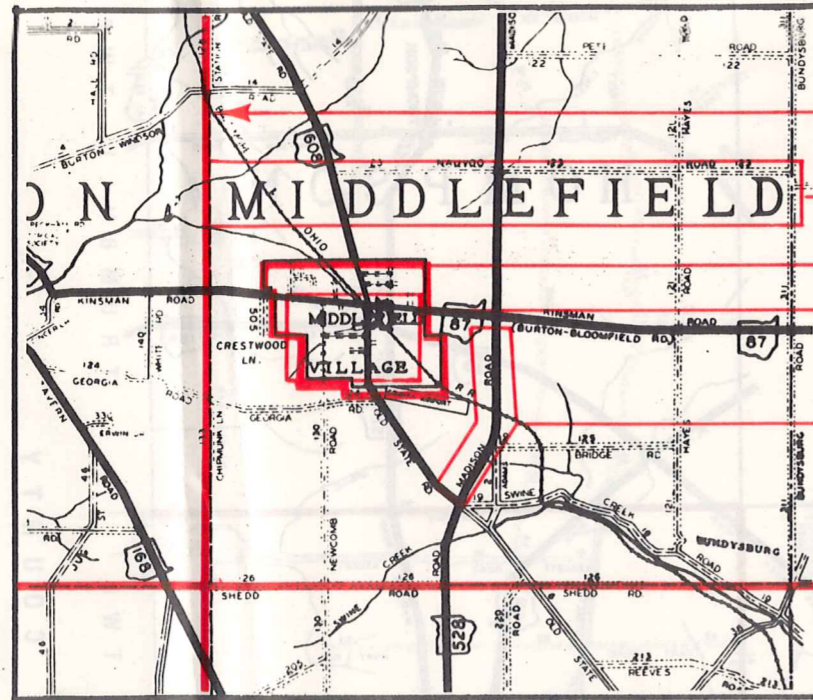
LIVING HOMES
 SUBDIVISION NUMBER
 TWO

VOL. II - PG. 148



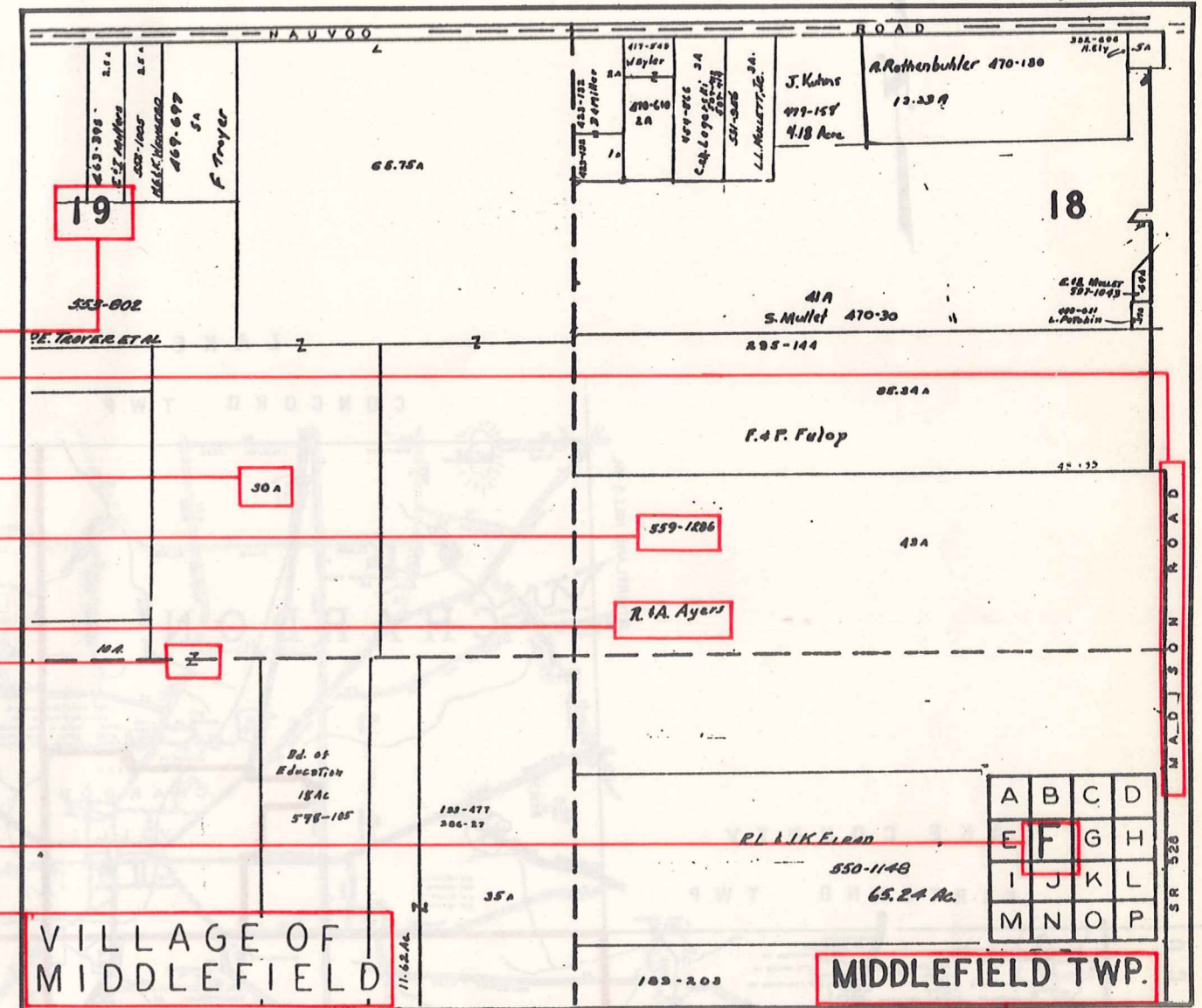
Explanation and Use Sheet for Geauga County, Ohio

SAMPLE (PARTIAL) COUNTY INDEX MAP



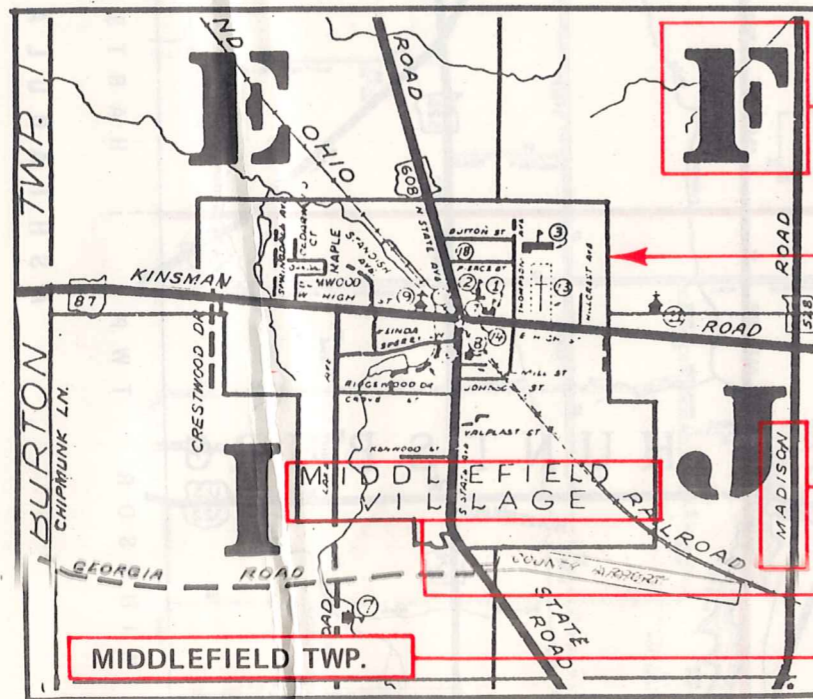
- Township Boundary
- Township Name
- Village Boundary
- Village Name
- Tract Lot Number
- Street Name
- Acreage
- Deed Book & Page
- Owners Name
- Denotes Continous Ownership

SAMPLE (PARTIAL) MAP PAGE



- Map Page Number
- Village Name
- Village Boundary
- Township Name

SAMPLE (PARTIAL) MUNICIPALITY INDEX MAP



- Street Name
- Village Name
- Township Name

USE OF THE MAP VOLUME

1. LOCATE THE GENERAL AREA OF INTEREST ON THE COUNTY INDEX MAP, ATLAS PAGE 'B', AND NOTE THE MUNICIPALITY NAME (TOWNSHIP OR VILLAGE).
2. REFER TO THE TABLE OF CONTENTS, ATLAS PAGE 'C', AND NOTE THE BEGINNING ATLAS PAGE NUMBER FOR THE MUNICIPALITY OF INTEREST.
3. TURN TO THE PAGE INDICATED. ON THIS PAGE WILL APPEAR AN INDEX MAP FOR THAT MUNICIPALITY.
4. LOCATE THE GENERAL AREA OF INTEREST AND NOTE THE MAP PAGE NUMBER. THIS MAY BE EITHER A LETTER OR A NUMBER.
5. MAP PAGES ARE IN ALPHABETICAL (OR NUMERICAL) SEQUENCE FOLLOWING THE MUNICIPALITY INDEX MAP. FOLLOW SEQUENCE TO THE MAP PAGE INDICATED.
6. LOCATE SPECIFIC PARCEL OF INTEREST AND NOTE THE DESIRED INFORMATION.

NOTE: ON SOME MAPS YOU MAY BE REFERRED TO A DETAIL SHEET SHOWING AN ENLARGEMENT OF THE AREA. THESE MAPS ARE FOUND AT THE END OF THE REGULAR MAP PAGES IN EACH MUNICIPALITY IN EITHER ALPHABETICAL OR NUMERICAL SEQUENCE.

NOTE: CHARDON VILLAGE HAS TITLE SHEETS. TO LOCATE OWNERS NAME, NOTE THE PARCEL NUMBER, REFER TO THE TITLE PAGE FOLLOWING THE MAP OF INTEREST, FOLLOW NUMERICAL SEQUENCE TO THE PARCEL NUMBER OF INTEREST AND NOTE THE DESIRED INFORMATION. IN ALL OTHER MUNICIPALITIES THE OWNERS NAME APPEARS ON THE MAP PAGE.

This book is the property of REAL ESTATE DATA, INC. and is distributed by REDI under a leasing arrangement requiring return to REDI upon termination of the lease. REDI reserves the right to reclaim this book if found in the possession of any firm or person where possession was obtained through any unauthorized source.